| STATE | STATE PROJECT REFERENCE NO. | SHEET NO. | TOTAL SHEETS |
|---|---|---|---|
| N.C. | U-2579D | 1 | 26 |

REFERENCE: U-2579D

PROJECT: 34839

# STATE OF NORTH CAROLINA
## DEPARTMENT OF TRANSPORTATION
## DIVISION OF HIGHWAYS
## GEOTECHNICAL ENGINEERING UNIT

# STRUCTURE SUBSURFACE INVESTIGATION

COUNTY FORSYTH

PROJECT DESCRIPTION FUTURE I-74: WINSTON-SALEM NORTHERN BELTWAY FROM WEST OF NC 66 TO US 311

SITE DESCRIPTION NOISE WALL NW14 SEC1, NW14 SEC2, NW14 SEC3, & NW14 SEC4

## CONTENTS


| SHEET NO. | DESCRIPTION |
|---|---|
| 1 | TITLE SHEET |
| 2 | LEGEND (SOIL & ROCK) |
| 3-5 | SITE PLANS |
| 6-11 | PROFILES |
| 12-25 | BORE LOGS |
| 26 | SOIL LAB SUMMARY |


## CAUTION NOTICE

THE SUBSURFACE INFORMATION AND THE SUBSURFACE INVESTIGATION ON WHICH IT IS BASED WERE MADE FOR THE PURPOSE OF STUDY, PLANNING AND DESIGN, AND NOT FOR CONSTRUCTION OR PAY PURPOSES. THE VARIOUS FIELD BORING LOGS, ROCK CORES AND SOIL TEST DATA AVAILABLE MAY BE REVIEWED OR INSPECTED IN RALEIGH BY CONTACTING THE N. C. DEPARTMENT OF TRANSPORTATION, GEOTECHNICAL ENGINEERING UNIT AT (919) 707-6850. THE SUBSURFACE PLANS AND REPORTS, FIELD BORING LOGS, ROCK CORES AND SOIL TEST DATA ARE NOT PART OF THE CONTRACT.

GENERAL SOIL AND ROCK STRATA DESCRIPTIONS AND INDICATED BOUNDARIES ARE BASED ON A GEOTECHNICAL INTERPRETATION OF ALL AVAILABLE SUBSURFACE DATA AND MAY NOT NECESSARILY REFLECT THE ACTUAL SUBSURFACE CONDITIONS BETWEEN BORINGS OR BETWEEN SAMPLED STRATA WITHIN THE BOREHOLE. THE LABORATORY SAMPLE DATA AND THE IN SITU (IN-PLACE) TEST DATA CAN BE RELIED ON ONLY TO THE DEGREE OF RELIABILITY INHERENT IN THE STANDARD TEST METHOD. THE OBSERVED WATER LEVELS OR SOIL MOISTURE CONDITIONS INDICATED IN THE SUBSURFACE INVESTIGATIONS ARE AS RECORDED AT THE TIME OF THE INVESTIGATION. THESE WATER LEVELS OR SOIL MOISTURE CONDITIONS MAY VARY CONSIDERABLY WITH TIME ACCORDING TO CLIMATIC CONDITIONS INCLUDING TEMPERATURES, PRECIPITATION AND WIND, AS WELL AS OTHER NON-CLIMATIC FACTORS.

THE BIDDER OR CONTRACTOR IS CAUTIONED THAT DETAILS SHOWN ON THE SUBSURFACE PLANS ARE PRELIMINARY ONLY AND IN MANY CASES THE FINAL DESIGN DETAILS ARE DIFFERENT. FOR BIDDING AND CONSTRUCTION PURPOSES, REFER TO THE CONSTRUCTION PLANS AND DOCUMENTS FOR FINAL DESIGN INFORMATION ON THIS PROJECT. THE DEPARTMENT DOES NOT WARRANT OR GUARANTEE THE SUFFICIENCY OR ACCURACY OF THE INVESTIGATION MADE, NOR THE INTERPRETATIONS MADE, OR OPINION OF THE DEPARTMENT AS TO THE TYPE OF MATERIALS AND CONDITIONS TO BE ENCOUNTERED. THE BIDDER OR CONTRACTOR IS CAUTIONED TO PERFORM INDEPENDENT SUBSURFACE INVESTIGATIONS AND MAKE INTERPRETATIONS AS NECESSARY TO CONFIRM CONDITIONS ENCOUNTERED ON THE PROJECT. THE CONTRACTOR SHALL HAVE NO CLAIM FOR ADDITIONAL COMPENSATION OR FOR AN EXTENSION OF TIME FOR ANY REASON RESULTING FROM THE ACTUAL CONDITIONS ENCOUNTERED AT THE SITE DIFFERING FROM THOSE INDICATED IN THE SUBSURFACE INFORMATION.

NOTES:
1. THE INFORMATION CONTAINED HEREIN IS NOT IMPLIED OR GUARANTEED BY THE N. C. DEPARTMENT OF TRANSPORTATION AS ACCURATE NOR IS IT CONSIDERED PART OF THE PLANS, SPECIFICATIONS OR CONTRACT FOR THE PROJECT.
2. BY HAVING REQUESTED THIS INFORMATION, THE CONTRACTOR SPECIFICALLY WAIVES ANY CLAIMS FOR INCREASED COMPENSATION OR EXTENSION OF TIME BASED ON DIFFERENCES BETWEEN THE CONDITIONS INDICATED HEREIN AND THE ACTUAL CONDITIONS AT THE PROJECT SITE.

PERSONNEL

J. HOWARD

R. TOOTHMAN

INVESTIGATED BY J. HOWARD

DRAWN BY T. WELLS

CHECKED BY D. CORLEY

SUBMITTED BY TERRACON

DATE AUGUST 2024


Prepared in the Office of:

terracon

2701 WESTPORT ROAD,
CHARLOTTE, NORTH CAROLINA 28208
NC REGISTERED ENGINEERING FIRM: F-0869
NC REGISTERED GEOLOGIC FIRM: C-387


NORTH CAROLINA PROFESSIONAL SEAL 037998 ENGINEER THOMAS R. WELLS

Thomas R. Wells 08/14/2024

SIGNATURE DATE

DOCUMENT NOT CONSIDERED FINAL UNLESS ALL SIGNATURES COMPLETED

| PROJECT REFERENCE NO. | SHEET NO. |
|---|---|
| U-2579D | 2 |

# NORTH CAROLINA DEPARTMENT OF TRANSPORTATION
## DIVISION OF HIGHWAYS
## GEOTECHNICAL ENGINEERING UNIT

# SUBSURFACE INVESTIGATION

### SOIL AND ROCK LEGEND, TERMS, SYMBOLS, AND ABBREVIATIONS

## SOIL DESCRIPTION

SOIL IS CONSIDERED UNCONSOLIDATED, SEMI-CONSOLIDATED, OR WEATHERED EARTH MATERIALS THAT CAN BE PENETRATED WITH A CONTINUOUS FLIGHT POWER AUGER AND YIELD LESS THAN 100 BLOWS PER FOOT ACCORDING TO THE STANDARD PENETRATION TEST (AASHTO T 206, ASTM D1586). SOIL CLASSIFICATION IS BASED ON THE AASHTO SYSTEM. BASIC DESCRIPTIONS GENERALLY INCLUDE THE FOLLOWING: CONSISTENCY, COLOR, TEXTURE, MOISTURE, AASHTO CLASSIFICATION, AND OTHER PERTINENT FACTORS SUCH AS MINERALOGICAL COMPOSITION, ANGULARITY, STRUCTURE, PLASTICITY, ETC. FOR EXAMPLE,
*VERY STIFF, GRAY, SILTY CLAY, MOIST WITH INTERBEDDED FINE SAND LAYERS, HIGHLY PLASTIC, A-7-6*

## SOIL LEGEND AND AASHTO CLASSIFICATION

| GENERAL CLASS. | GRANULAR MATERIALS (≤ 35% PASSING #200) | | | | | | | SILT-CLAY MATERIALS (> 35% PASSING #200) | | | | ORGANIC MATERIALS | | |
|---|---|---|---|---|---|---|---|---|---|---|---|---|---|---|
| GROUP CLASS. | A-1 | | A-3 | A-2 | | | | A-4 | A-5 | A-6 | A-7 | A-1, A-2 A-3 | A-4, A-5 A-6, A-7 | |
| | A-1-a | A-1-b | | A-2-4 | A-2-5 | A-2-6 | A-2-7 | | | | A-7-5 A-7-6 | | | |
| SYMBOL | | | | | | | | | | | | | | |
| % PASSING #10 | 50 MX | | | | | | | | | | | GRANULAR SOILS | SILT-CLAY SOILS | MUCK, PEAT |
| #40 | 30 MX | 50 MX | 51 MN | | | | | | | | | | | |
| #200 | 15 MX | 25 MX | 10 MX | 35 MX | 35 MX | 35 MX | 35 MX | 36 MN | 36 MN | 36 MN | 36 MN | | | |
| MATERIAL PASSING #40 LL | — | | — | 40 MX | 41 MN | 40 MX | 41 MN | 40 MX | 41 MN | 40 MX | 41 MN | SOILS WITH LITTLE OR MODERATE AMOUNTS OF ORGANIC MATTER | | HIGHLY ORGANIC SOILS |
| PI | 6 MX | | NP | 10 MX | 10 MX | 11 MN | 11 MN | 10 MX | 10 MX | 11 MN | 11 MN | | | |
| GROUP INDEX | 0 | | 0 | 0 | | 4 MX | | 8 MX | 12 MX | 16 MX | NO MX | | | |
| USUAL TYPES OF MAJOR MATERIALS | STONE FRAGS. GRAVEL, AND SAND | | FINE SAND | SILTY OR CLAYEY GRAVEL AND SAND | | | | SILTY SOILS | | CLAYEY SOILS | | | | |
| GEN. RATING AS SUBGRADE | EXCELLENT TO GOOD | | | | | | | FAIR TO POOR | | | | FAIR TO POOR | POOR | UNSUITABLE |

PI OF A-7-5 SUBGROUP IS ≤ LL - 30 ; PI OF A-7-6 SUBGROUP IS > LL - 30

## CONSISTENCY OR DENSENESS

| PRIMARY SOIL TYPE | COMPACTNESS OR CONSISTENCY | RANGE OF STANDARD PENETRATION RESISTENCE (N-VALUE) | RANGE OF UNCONFINED COMPRESSIVE STRENGTH ($TONS/FT^2$) |
|---|---|---|---|
| GENERALLY GRANULAR MATERIAL (NON-COHESIVE) | VERY LOOSE<br>LOOSE<br>MEDIUM DENSE<br>DENSE<br>VERY DENSE | < 4<br>4 TO 10<br>10 TO 30<br>30 TO 50<br>> 50 | N/A |
| GENERALLY SILT-CLAY MATERIAL (COHESIVE) | VERY SOFT<br>SOFT<br>MEDIUM STIFF<br>STIFF<br>VERY STIFF<br>HARD | < 2<br>2 TO 4<br>4 TO 8<br>8 TO 15<br>15 TO 30<br>> 30 | < 0.25<br>0.25 TO 0.5<br>0.5 TO 1.0<br>1 TO 2<br>2 TO 4<br>> 4 |

## TEXTURE OR GRAIN SIZE

| U.S. STD. SIEVE SIZE | 4 | 10 | 40 | 60 | 200 | 270 |
|---|---|---|---|---|---|---|
| OPENING (MM) | 4.76 | 2.00 | 0.42 | 0.25 | 0.075 | 0.053 |

| BOULDER (BLDR.) | COBBLE (COB.) | GRAVEL (GR.) | COARSE SAND (CSE. SD.) | FINE SAND (F SD.) | SILT (SL.) | CLAY (CL.) |
|---|---|---|---|---|---|---|

GRAIN SIZE MM: 305 | 75 | 2.0 | 0.25 | 0.05 | 0.005
GRAIN SIZE IN.: 12 | 3

## SOIL MOISTURE - CORRELATION OF TERMS

| SOIL MOISTURE SCALE (ATTERBERG LIMITS) | FIELD MOISTURE DESCRIPTION | GUIDE FOR FIELD MOISTURE DESCRIPTION |
|---|---|---|
| | - SATURATED - (SAT.) | USUALLY LIQUID; VERY WET, USUALLY FROM BELOW THE GROUND WATER TABLE |
| LL — LIQUID LIMIT | | |
| PLASTIC RANGE (PI) | - WET - (W) | SEMISOLID; REQUIRES DRYING TO ATTAIN OPTIMUM MOISTURE |
| PL — PLASTIC LIMIT | | |
| OM — OPTIMUM MOISTURE<br>SL — SHRINKAGE LIMIT | - MOIST - (M) | SOLID; AT OR NEAR OPTIMUM MOISTURE |
| | - DRY - (D) | REQUIRES ADDITIONAL WATER TO ATTAIN OPTIMUM MOISTURE |

## PLASTICITY

| | PLASTICITY INDEX (PI) | DRY STRENGTH |
|---|---|---|
| NON PLASTIC | 0-5 | VERY LOW |
| SLIGHTLY PLASTIC | 6-15 | SLIGHT |
| MODERATELY PLASTIC | 16-25 | MEDIUM |
| HIGHLY PLASTIC | 26 OR MORE | HIGH |

## COLOR

DESCRIPTIONS MAY INCLUDE COLOR OR COLOR COMBINATIONS (TAN, RED, YELLOW-BROWN, BLUE-GRAY). MODIFIERS SUCH AS LIGHT, DARK, STREAKED, ETC. ARE USED TO DESCRIBE APPEARANCE.

## GRADATION

WELL GRADED - INDICATES A GOOD REPRESENTATION OF PARTICLE SIZES FROM FINE TO COARSE.
UNIFORMLY GRADED - INDICATES THAT SOIL PARTICLES ARE ALL APPROXIMATELY THE SAME SIZE.
GAP-GRADED - INDICATES A MIXTURE OF UNIFORM PARTICLE SIZES OF TWO OR MORE SIZES.

## ANGULARITY OF GRAINS

THE ANGULARITY OR ROUNDNESS OF SOIL GRAINS IS DESIGNATED BY THE TERMS: ANGULAR, SUBANGULAR, SUBROUNDED, OR ROUNDED.

## MINERALOGICAL COMPOSITION

MINERAL NAMES SUCH AS QUARTZ, FELDSPAR, MICA, TALC, KAOLIN, ETC. ARE USED IN DESCRIPTIONS WHEN THEY ARE CONSIDERED OF SIGNIFICANCE.

## COMPRESSIBILITY

| | |
|---|---|
| SLIGHTLY COMPRESSIBLE | LL < 31 |
| MODERATELY COMPRESSIBLE | LL = 31 - 50 |
| HIGHLY COMPRESSIBLE | LL > 50 |

## PERCENTAGE OF MATERIAL

| ORGANIC MATERIAL | GRANULAR SOILS | SILT - CLAY SOILS | OTHER MATERIAL | |
|---|---|---|---|---|
| TRACE OF ORGANIC MATTER | 2 - 3% | 3 - 5% | TRACE | 1 - 10% |
| LITTLE ORGANIC MATTER | 3 - 5% | 5 - 12% | LITTLE | 10 - 20% |
| MODERATELY ORGANIC | 5 - 10% | 12 - 20% | SOME | 20 - 35% |
| HIGHLY ORGANIC | > 10% | > 20% | HIGHLY | 35% AND ABOVE |

## GROUND WATER

- WATER LEVEL IN BORE HOLE IMMEDIATELY AFTER DRILLING
- STATIC WATER LEVEL AFTER 24 HOURS
- PW PERCHED WATER, SATURATED ZONE, OR WATER BEARING STRATA
- SPRING OR SEEP

## MISCELLANEOUS SYMBOLS

- ROADWAY EMBANKMENT (RE) WITH SOIL DESCRIPTION
- SOIL SYMBOL
- ARTIFICIAL FILL (AF) OTHER THAN ROADWAY EMBANKMENT
- INFERRED SOIL BOUNDARY
- INFERRED ROCK LINE
- ALLUVIAL SOIL BOUNDARY
- 25/025 DIP & DIP DIRECTION OF ROCK STRUCTURES
- SPT DPT DMT VST PMT TEST BORING
- AUGER BORING
- CORE BORING
- MW MONITORING WELL
- PIEZOMETER INSTALLATION
- SLOPE INDICATOR INSTALLATION
- CONE PENETROMETER TEST
- SOUNDING ROD
- TEST BORING WITH CORE
- SPT N-VALUE

## RECOMMENDATION SYMBOLS

- UNDERCUT
- SHALLOW UNDERCUT
- UNCLASSIFIED EXCAVATION - UNSUITABLE WASTE
- UNCLASSIFIED EXCAVATION - ACCEPTABLE DEGRADABLE ROCK
- UNCLASSIFIED EXCAVATION - ACCEPTABLE, BUT NOT TO BE USED IN THE TOP 3 FEET OF EMBANKMENT OR BACKFILL

## ABBREVIATIONS

AR - AUGER REFUSAL
BT - BORING TERMINATED
CL. - CLAY
CPT - CONE PENETRATION TEST
CSE. - COARSE
DMT - DILATOMETER TEST
DPT - DYNAMIC PENETRATION TEST
e - VOID RATIO
F - FINE
FOSS. - FOSSILIFEROUS
FRAC. - FRACTURED, FRACTURES
FRAGS. - FRAGMENTS
HI. - HIGHLY
MED. - MEDIUM
MICA. - MICACEOUS
MOD. - MODERATELY
NP - NON PLASTIC
ORG. - ORGANIC
PMT - PRESSUREMETER TEST
SAP. - SAPROLITIC
SD. - SAND, SANDY
SL. - SILT, SILTY
SLI. - SLIGHTLY
TCR - TRICONE REFUSAL
$w$ - MOISTURE CONTENT
V - VERY
VST - VANE SHEAR TEST
WEA. - WEATHERED
$\gamma$ - UNIT WEIGHT
$\gamma_d$ - DRY UNIT WEIGHT

SAMPLE ABBREVIATIONS
S - BULK
SS - SPLIT SPOON
ST - SHELBY TUBE
RS - ROCK
RT - RECOMPACTED TRIAXIAL
CBR - CALIFORNIA BEARING RATIO

## EQUIPMENT USED ON SUBJECT PROJECT

DRILL UNITS:
- [ ] CME-45C
- [X] CME-55
- [ ] CME-550
- [ ] VANE SHEAR TEST
- [ ] PORTABLE HOIST
- [ ] _____
- [ ] _____

ADVANCING TOOLS:
- [ ] CLAY BITS
- [ ] 6" CONTINUOUS FLIGHT AUGER
- [X] 8" HOLLOW AUGERS
- [ ] HARD FACED FINGER BITS
- [ ] TUNG.-CARBIDE INSERTS
- [ ] CASING [ ] W/ ADVANCER
- [ ] TRICONE ____" STEEL TEETH
- [ ] TRICONE ____" TUNG.-CARB.
- [ ] CORE BIT
- [ ] _____

HAMMER TYPE:
- [X] AUTOMATIC
- [ ] MANUAL

CORE SIZE:
- [ ] -B _____
- [ ] -H _____
- [ ] -N _____

HAND TOOLS:
- [ ] POST HOLE DIGGER
- [ ] HAND AUGER
- [ ] SOUNDING ROD
- [ ] VANE SHEAR TEST
- [ ] _____

## ROCK DESCRIPTION

HARD ROCK IS NON-COASTAL PLAIN MATERIAL THAT WOULD YIELD SPT REFUSAL IF TESTED. AN INFERRED ROCK LINE INDICATES THE LEVEL AT WHICH NON-COASTAL PLAIN MATERIAL WOULD YIELD SPT REFUSAL. SPT REFUSAL IS PENETRATION BY A SPLIT SPOON SAMPLER EQUAL TO OR LESS THAN 0.1 FOOT PER 60 BLOWS IN NON-COASTAL PLAIN MATERIAL. THE TRANSITION BETWEEN SOIL AND ROCK IS OFTEN REPRESENTED BY A ZONE OF WEATHERED ROCK.
ROCK MATERIALS ARE TYPICALLY DIVIDED AS FOLLOWS:

| | |
|---|---|
| WEATHERED ROCK (WR) | NON-COASTAL PLAIN MATERIAL THAT WOULD YIELD SPT N VALUES > 100 BLOWS PER FOOT IF TESTED. |
| CRYSTALLINE ROCK (CR) | FINE TO COARSE GRAIN IGNEOUS AND METAMORPHIC ROCK THAT WOULD YIELD SPT REFUSAL IF TESTED. ROCK TYPE INCLUDES GRANITE, GNEISS, GABBRO, SCHIST, ETC. |
| NON-CRYSTALLINE ROCK (NCR) | FINE TO COARSE GRAIN METAMORPHIC AND NON-COASTAL PLAIN SEDIMENTARY ROCK THAT WOULD YEILD SPT REFUSAL IF TESTED. ROCK TYPE INCLUDES PHYLLITE, SLATE, SANDSTONE, ETC. |
| COASTAL PLAIN SEDIMENTARY ROCK (CP) | COASTAL PLAIN SEDIMENTS CEMENTED INTO ROCK, BUT MAY NOT YIELD SPT REFUSAL. ROCK TYPE INCLUDES LIMESTONE, SANDSTONE, CEMENTED SHELL BEDS, ETC. |

## WEATHERING

| | |
|---|---|
| FRESH | ROCK FRESH, CRYSTALS BRIGHT, FEW JOINTS MAY SHOW SLIGHT STAINING. ROCK RINGS UNDER HAMMER IF CRYSTALLINE. |
| VERY SLIGHT (V SLI.) | ROCK GENERALLY FRESH, JOINTS STAINED, SOME JOINTS MAY SHOW THIN CLAY COATINGS IF OPEN, CRYSTALS ON A BROKEN SPECIMEN FACE SHINE BRIGHTLY. ROCK RINGS UNDER HAMMER BLOWS IF OF A CRYSTALLINE NATURE. |
| SLIGHT (SLI.) | ROCK GENERALLY FRESH, JOINTS STAINED AND DISCOLORATION EXTENDS INTO ROCK UP TO 1 INCH. OPEN JOINTS MAY CONTAIN CLAY. IN GRANITOID ROCKS SOME OCCASIONAL FELDSPAR CRYSTALS ARE DULL AND DISCOLORED. CRYSTALLINE ROCKS RING UNDER HAMMER BLOWS. |
| MODERATE (MOD.) | SIGNIFICANT PORTIONS OF ROCK SHOW DISCOLORATION AND WEATHERING EFFECTS. IN GRANITOID ROCKS, MOST FELDSPARS ARE DULL AND DISCOLORED, SOME SHOW CLAY. ROCK HAS DULL SOUND UNDER HAMMER BLOWS AND SHOWS SIGNIFICANT LOSS OF STRENGTH AS COMPARED WITH FRESH ROCK. |
| MODERATELY SEVERE (MOD. SEV.) | ALL ROCK EXCEPT QUARTZ DISCOLORED OR STAINED. IN GRANITOID ROCKS, ALL FELDSPARS DULL AND DISCOLORED AND A MAJORITY SHOW KAOLINIZATION. ROCK SHOWS SEVERE LOSS OF STRENGTH AND CAN BE EXCAVATED WITH A GEOLOGIST'S PICK. ROCK GIVES "CLUNK" SOUND WHEN STRUCK. *IF TESTED, WOULD YIELD SPT REFUSAL* |
| SEVERE (SEV.) | ALL ROCK EXCEPT QUARTZ DISCOLORED OR STAINED. ROCK FABRIC CLEAR AND EVIDENT BUT REDUCED IN STRENGTH TO STRONG SOIL. IN GRANITOID ROCKS ALL FELDSPARS ARE KAOLINIZED TO SOME EXTENT. SOME FRAGMENTS OF STRONG ROCK USUALLY REMAIN. *IF TESTED, WOULD YIELD SPT N VALUES > 100 BPF* |
| VERY SEVERE (V SEV.) | ALL ROCK EXCEPT QUARTZ DISCOLORED OR STAINED. ROCK FABRIC ELEMENTS ARE DISCERNIBLE BUT MASS IS EFFECTIVELY REDUCED TO SOIL STATUS, WITH ONLY FRAGMENTS OF STRONG ROCK REMAINING. SAPROLITE IS AN EXAMPLE OF ROCK WEATHERED TO A DEGREE THAT ONLY MINOR VESTIGES OF ORIGINAL ROCK FABRIC REMAIN. *IF TESTED, WOULD YIELD SPT N VALUES < 100 BPF* |
| COMPLETE | ROCK REDUCED TO SOIL. ROCK FABRIC NOT DISCERNIBLE, OR DISCERNIBLE ONLY IN SMALL AND SCATTERED CONCENTRATIONS. QUARTZ MAY BE PRESENT AS DIKES OR STRINGERS. SAPROLITE IS ALSO AN EXAMPLE. |

## ROCK HARDNESS

| | |
|---|---|
| VERY HARD | CANNOT BE SCRATCHED BY KNIFE OR SHARP PICK. BREAKING OF HAND SPECIMENS REQUIRES SEVERAL HARD BLOWS OF THE GEOLOGIST'S PICK. |
| HARD | CAN BE SCRATCHED BY KNIFE OR PICK ONLY WITH DIFFICULTY. HARD HAMMER BLOWS REQUIRED TO DETACH HAND SPECIMEN. |
| MODERATELY HARD | CAN BE SCRATCHED BY KNIFE OR PICK. GOUGES OR GROOVES TO 0.25 INCHES DEEP CAN BE EXCAVATED BY HARD BLOW OF A GEOLOGIST'S PICK. HAND SPECIMENS CAN BE DETACHED BY MODERATE BLOWS. |
| MEDIUM HARD | CAN BE GROOVED OR GOUGED 0.05 INCHES DEEP BY FIRM PRESSURE OF KNIFE OR PICK POINT. CAN BE EXCAVATED IN SMALL CHIPS TO PEICES 1 INCH MAXIMUM SIZE BY HARD BLOWS OF THE POINT OF A GEOLOGIST'S PICK. |
| SOFT | CAN BE GROVED OR GOUGED READILY BY KNIFE OR PICK. CAN BE EXCAVATED IN FRAGMENTS FROM CHIPS TO SEVERAL INCHES IN SIZE BY MODERATE BLOWS OF A PICK POINT. SMALL, THIN PIECES CAN BE BROKEN BY FINGER PRESSURE. |
| VERY SOFT | CAN BE CARVED WITH KNIFE. CAN BE EXCAVATED READILY WITH POINT OF PICK. PIECES 1 INCH OR MORE IN THICKNESS CAN BE BROKEN BY FINGER PRESSURE. CAN BE SCRATCHED READILY BY FINGERNAIL. |

## FRACTURE SPACING

| TERM | SPACING |
|---|---|
| VERY WIDE | MORE THAN 10 FEET |
| WIDE | 3 TO 10 FEET |
| MODERATELY CLOSE | 1 TO 3 FEET |
| CLOSE | 0.16 TO 1 FOOT |
| VERY CLOSE | LESS THAN 0.16 FEET |

## BEDDING

| TERM | THICKNESS |
|---|---|
| VERY THICKLY BEDDED | 4 FEET |
| THICKLY BEDDED | 1.5 - 4 FEET |
| THINLY BEDDED | 0.16 - 1.5 FEET |
| VERY THINLY BEDDED | 0.03 - 0.16 FEET |
| THICKLY LAMINATED | 0.008 - 0.03 FEET |
| THINLY LAMINATED | < 0.008 FEET |

## INDURATION

FOR SEDIMENTARY ROCKS, INDURATION IS THE HARDENING OF MATERIAL BY CEMENTING, HEAT, PRESSURE, ETC.

| | |
|---|---|
| FRIABLE | RUBBING WITH FINGER FREES NUMEROUS GRAINS; GENTLE BLOW BY HAMMER DISINTEGRATES SAMPLE. |
| MODERATELY INDURATED | GRAINS CAN BE SEPARATED FROM SAMPLE WITH STEEL PROBE; BREAKS EASILY WHEN HIT WITH HAMMER. |
| INDURATED | GRAINS ARE DIFFICULT TO SEPARATE WITH STEEL PROBE; DIFFICULT TO BREAK WITH HAMMER. |
| EXTREMELY INDURATED | SHARP HAMMER BLOWS REQUIRED TO BREAK SAMPLE; SAMPLE BREAKS ACROSS GRAINS. |

## TERMS AND DEFINITIONS

ALLUVIUM (ALLUV.) - SOILS THAT HAVE BEEN TRANSPORTED BY WATER.

AQUIFER - A WATER BEARING FORMATION OR STRATA.

ARENACEOUS - APPLIED TO ROCKS THAT HAVE BEEN DERIVED FROM SAND OR THAT CONTAIN SAND.

ARGILLACEOUS - APPLIED TO ALL ROCKS OR SUBSTANCES COMPOSED OF CLAY MINERALS, OR HAVING A NOTABLE PROPORTION OF CLAY IN THEIR COMPOSITION, SUCH AS SHALE, SLATE, ETC.

ARTESIAN - GROUND WATER THAT IS UNDER SUFFICIENT PRESSURE TO RISE ABOVE THE LEVEL AT WHICH IT IS ENCOUNTERED, BUT WHICH DOES NOT NECESSARILY RISE TO OR ABOVE THE GROUND SURFACE.

CALCAREOUS (CALC.) - SOILS THAT CONTAIN APPRECIABLE AMOUNTS OF CALCIUM CARBONATE.

COLLUVIUM - ROCK FRAGMENTS MIXED WITH SOIL DEPOSITED BY GRAVITY ON SLOPE OR AT BOTTOM OF SLOPE.

CORE RECOVERY (REC.) - TOTAL LENGTH OF ALL MATERIAL RECOVERED IN THE CORE BARREL DIVIDED BY TOTAL LENGTH OF CORE RUN AND EXPRESSED AS A PERCENTAGE.

DIKE - A TABULAR BODY OF IGNEOUS ROCK THAT CUTS ACROSS THE STRUCTURE OF ADJACENT ROCKS OR CUTS MASSIVE ROCK.

DIP - THE ANGLE AT WHICH A STRATUM OR ANY PLANAR FEATURE IS INCLINED FROM THE HORIZONTAL.

DIP DIRECTION (DIP AZIMUTH) - THE DIRECTION OR BEARING OF THE HORIZONTAL TRACE OF THE LINE OF DIP, MEASURED CLOCKWISE FROM NORTH.

FAULT - A FRACTURE OR FRACTURE ZONE ALONG WHICH THERE HAS BEEN DISPLACEMENT OF THE SIDES RELATIVE TO ONE ANOTHER PARALLEL TO THE FRACTURE.

FISSILE - A PROPERTY OF SPLITTING ALONG CLOSELY SPACED PARALLEL PLANES.

FLOAT - ROCK FRAGMENTS ON SURFACE NEAR THEIR ORIGINAL POSITION AND DISLODGED FROM PARENT MATERIAL.

FLOOD PLAIN (FP) - LAND BORDERING A STREAM, BUILT OF SEDIMENTS DEPOSITED BY THE STREAM.

FORMATION (FM.) - A MAPPABLE GEOLOGIC UNIT THAT CAN BE RECOGNIZED AND TRACED IN THE FIELD.

JOINT - FRACTURE IN ROCK ALONG WHICH NO APPRECIABLE MOVEMENT HAS OCCURRED.

LEDGE - A SHELF-LIKE RIDGE OR PROJECTION OF ROCK WHOSE THICKNESS IS SMALL COMPARED TO ITS LATERAL EXTENT.

LENS - A BODY OF SOIL OR ROCK THAT THINS OUT IN ONE OR MORE DIRECTIONS.

MOTTLED (MOT.) - IRREGULARLY MARKED WITH SPOTS OF DIFFERENT COLORS. MOTTLING IN SOILS USUALLY INDICATES POOR AERATION AND LACK OF GOOD DRAINAGE.

PERCHED WATER - WATER MAINTAINED ABOVE THE NORMAL GROUND WATER LEVEL BY THE PRESENCE OF AN INTERVENING IMPERVIOUS STRATUM.

RESIDUAL (RES.) SOIL - SOIL FORMED IN PLACE BY THE WEATHERING OF ROCK.

ROCK QUALITY DESIGNATION (RQD) - A MEASURE OF ROCK QUALITY DESCRIBED BY TOTAL LENGTH OF ROCK SEGMENTS EQUAL TO OR GREATER THAN 4 INCHES DIVIDED BY THE TOTAL LENGTH OF CORE RUN AND EXPRESSED AS A PERCENTAGE.

SAPROLITE (SAP.) - RESIDUAL SOIL THAT RETAINS THE RELIC STRUCTURE OR FABRIC OF THE PARENT ROCK.

SILL - AN INTRUSIVE BODY OF IGNEOUS ROCK OF APPROXIMATELY UNIFORM THICKNESS AND RELATIVELY THIN COMPARED WITH ITS LATERAL EXTENT, THAT HAS BEEN EMPLACED PARALLEL TO THE BEDDING OR SCHISTOSITY OF THE INTRUDED ROCKS.

SLICKENSIDE - POLISHED AND STRIATED SURFACE THAT RESULTS FROM FRICTION ALONG A FAULT OR SLIP PLANE.

STANDARD PENETRATION TEST (PENETRATION RESISTANCE) (SPT) - NUMBER OF BLOWS (N OR BPF) OF A 140 LB. HAMMER FALLING 30 INCHES REQUIRED TO PRODUCE A PENETRATION OF 1 FOOT INTO SOIL WITH A 2 INCH OUTSIDE DIAMETER SPLIT SPOON SAMPLER. SPT REFUSAL IS PENETRATION EQUAL TO OR LESS THAN 0.1 FOOT PER 60 BLOWS.

STRATA CORE RECOVERY (SREC.) - TOTAL LENGTH OF STRATA MATERIAL RECOVERED DIVIDED BY TOTAL LENGTH OF STRATUM AND EXPRESSED AS A PERCENTAGE.

STRATA ROCK QUALITY DESIGNATION (SRQD) - A MEASURE OF ROCK QUALITY DESCRIBED BY TOTAL LENGTH OF ROCK SEGMENTS WITHIN A STRATUM EQUAL TO OR GREATER THAN 4 INCHES DIVIDED BY THE TOTAL LENGTH OF STRATA AND EXPRESSED AS A PERCENTAGE.

TOPSOIL (TS.) - SURFACE SOILS USUALLY CONTAINING ORGANIC MATTER.

BENCH MARK: N/A

ELEVATION: N/A FEET

NOTES:

FIAD - FILLED IMMEDIATELY AFTER DRILLING

BORING ELEVATIONS OBTAINED USING PROJECT TIN FILE U2579CEDF_LS_TIN.TIN RECEIVED ON MARCH 13, 2024.

| PROJECT REFERENCE NO. | SHEET NO. |
|---|---|
| U-2579D | 3 |

# SITE PLAN

0 100 200
FEET

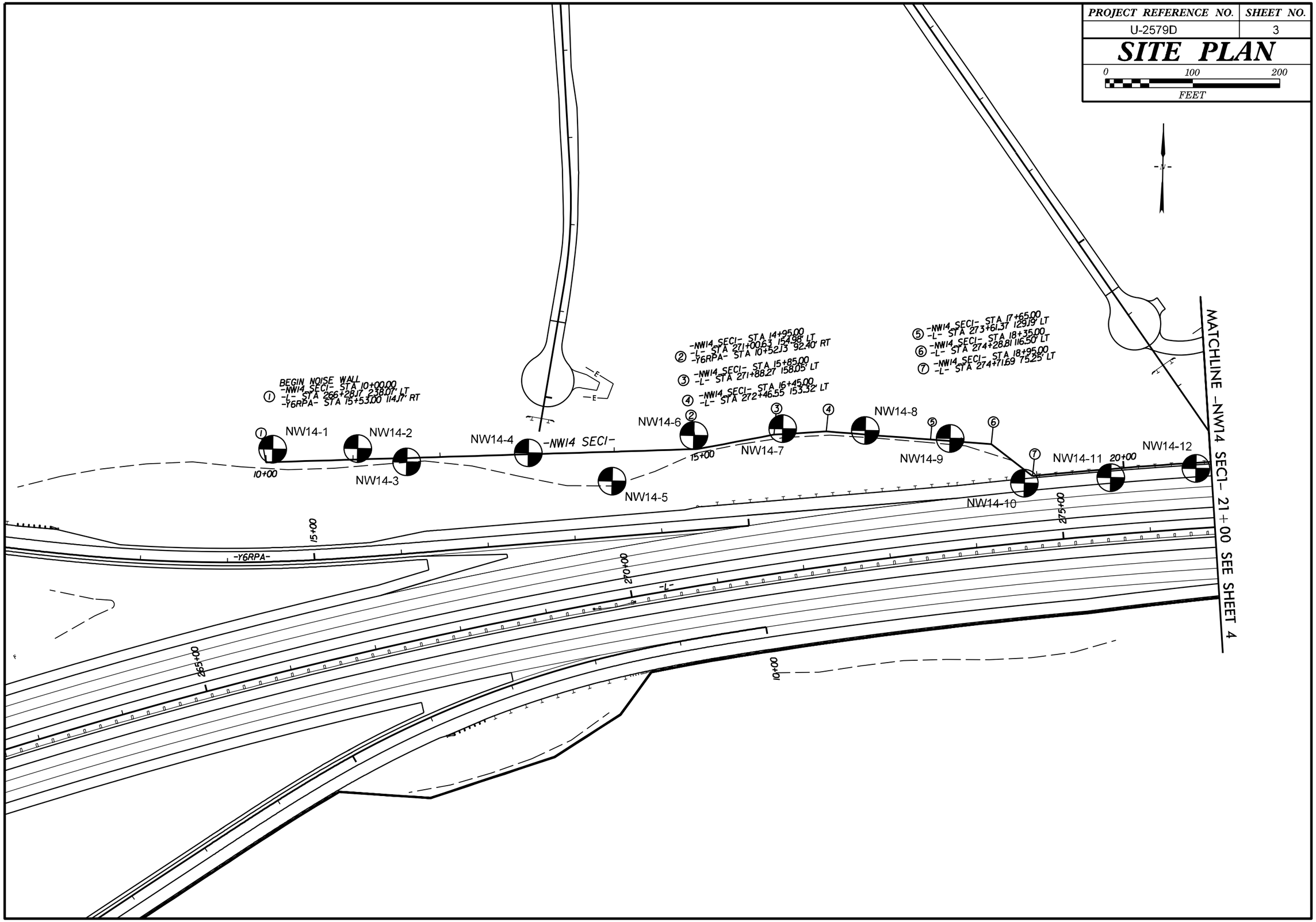

| PROJECT REFERENCE NO. | SHEET NO. |
|---|---|
| U-2579D | 4 |

# SITE PLAN

0 100 200
FEET

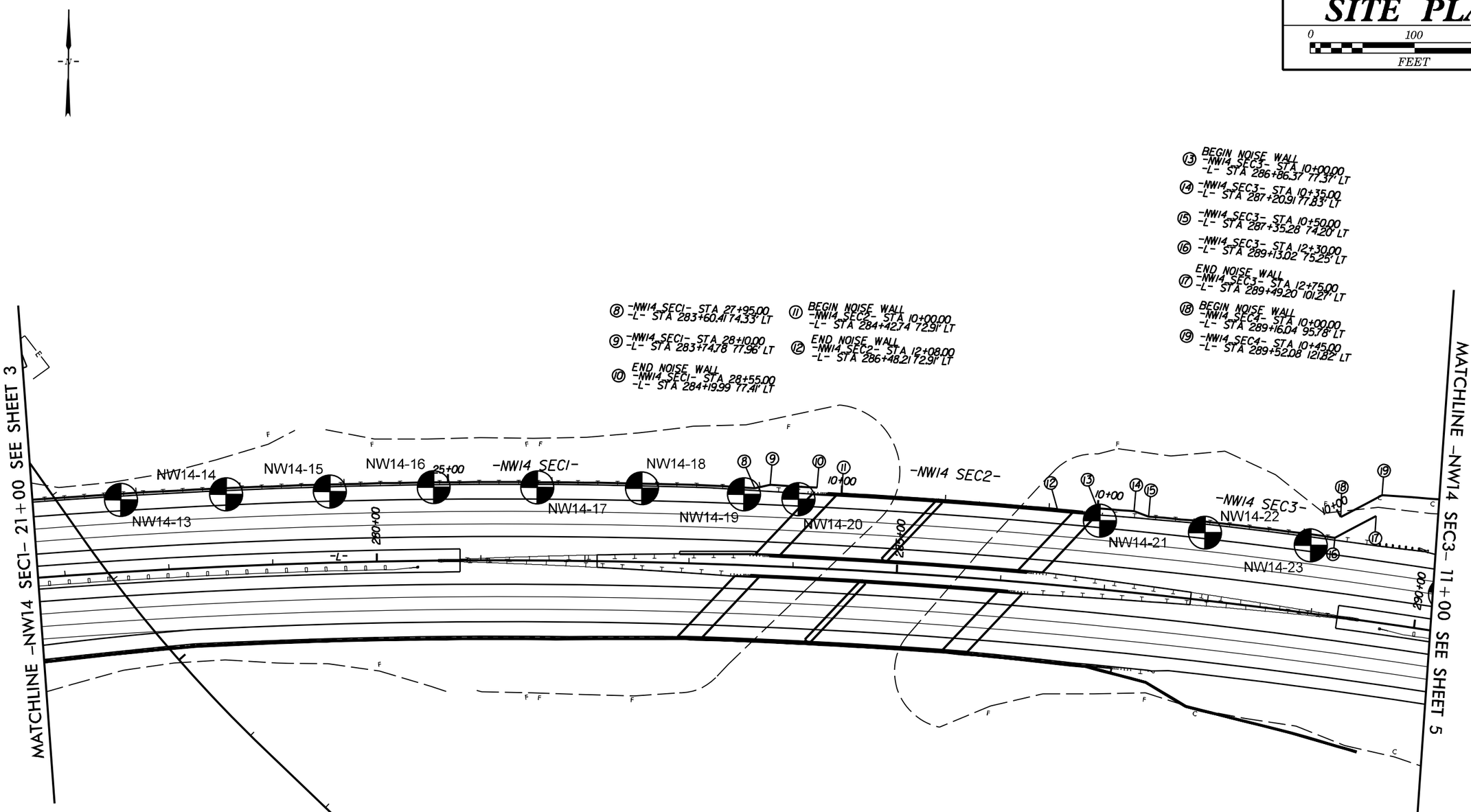

| PROJECT REFERENCE NO. | SHEET NO. |
| --- | --- |
| U-2579D | 5 |

# SITE PLAN

0 100 200
FEET



| PROJECT REFERENCE NO. | SHEET NO. |
|---|---|
| U-2579D | 6 |
| PRFOFILE ALONG NOISEWALL -NW14 SEC1- | |

HORIZONTAL 0 50 100 FEET — VERTICAL 0 10 20 FEET — VE = 5

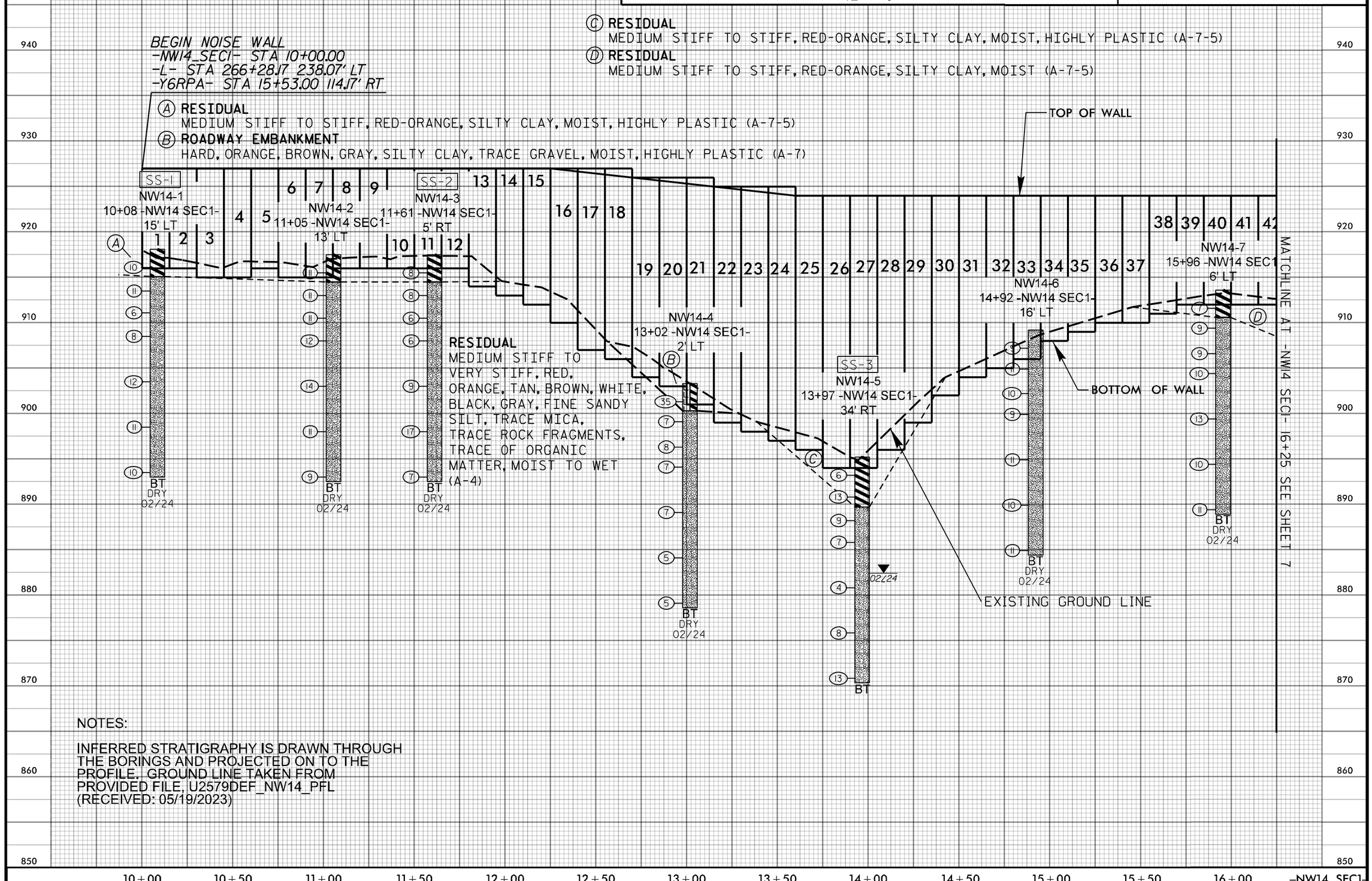


NOTES:

INFERRED STRATIGRAPHY IS DRAWN THROUGH THE BORINGS AND PROJECTED ON TO THE PROFILE. GROUND LINE TAKEN FROM PROVIDED FILE, U2579DEF_NW14_PFL (RECEIVED: 05/19/2023)

| PROJECT REFERENCE NO. | SHEET NO. |
|---|---|
| U-2579D | 7 |

PROFILE ALONG NOISEWALL –NW14 SEC1–

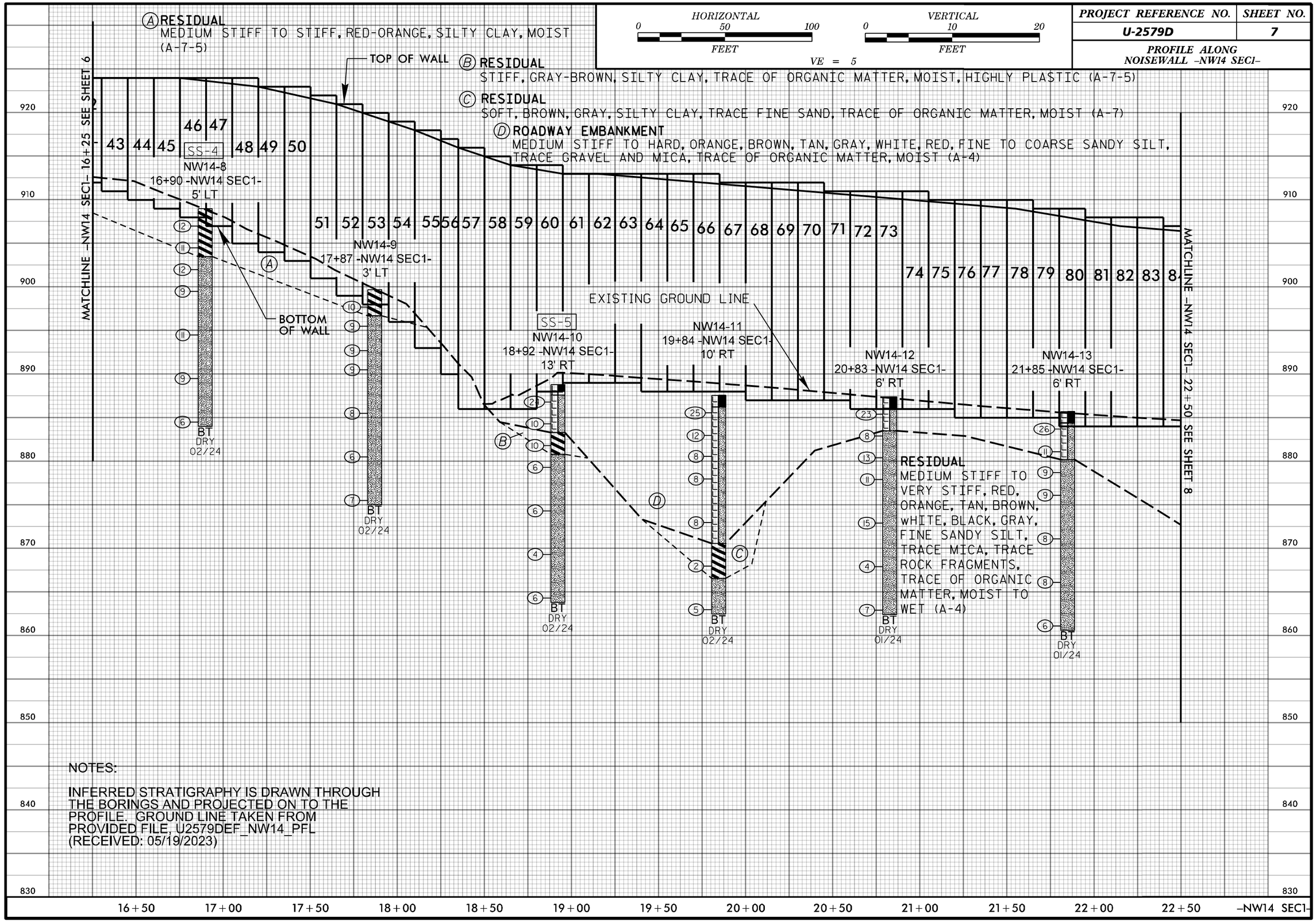


NOTES:

INFERRED STRATIGRAPHY IS DRAWN THROUGH THE BORINGS AND PROJECTED ON TO THE PROFILE. GROUND LINE TAKEN FROM PROVIDED FILE, U2579DEF_NW14_PFL (RECEIVED: 05/19/2023)

| PROJECT REFERENCE NO. | SHEET NO. |
|---|---|
| U-2579D | 8 |
| PROFILE ALONG NOISEWALL -NW14 SEC1- | |

HORIZONTAL 0 50 100 FEET

VERTICAL 0 10 20 FEET

VE = 5

NOTES:

INFERRED STRATIGRAPHY IS DRAWN THROUGH THE BORINGS AND PROJECTED ON TO THE PROFILE. GROUND LINE TAKEN FROM PROVIDED FILE, U2579DEF_NW14_PFL (RECEIVED: 05/19/2023)

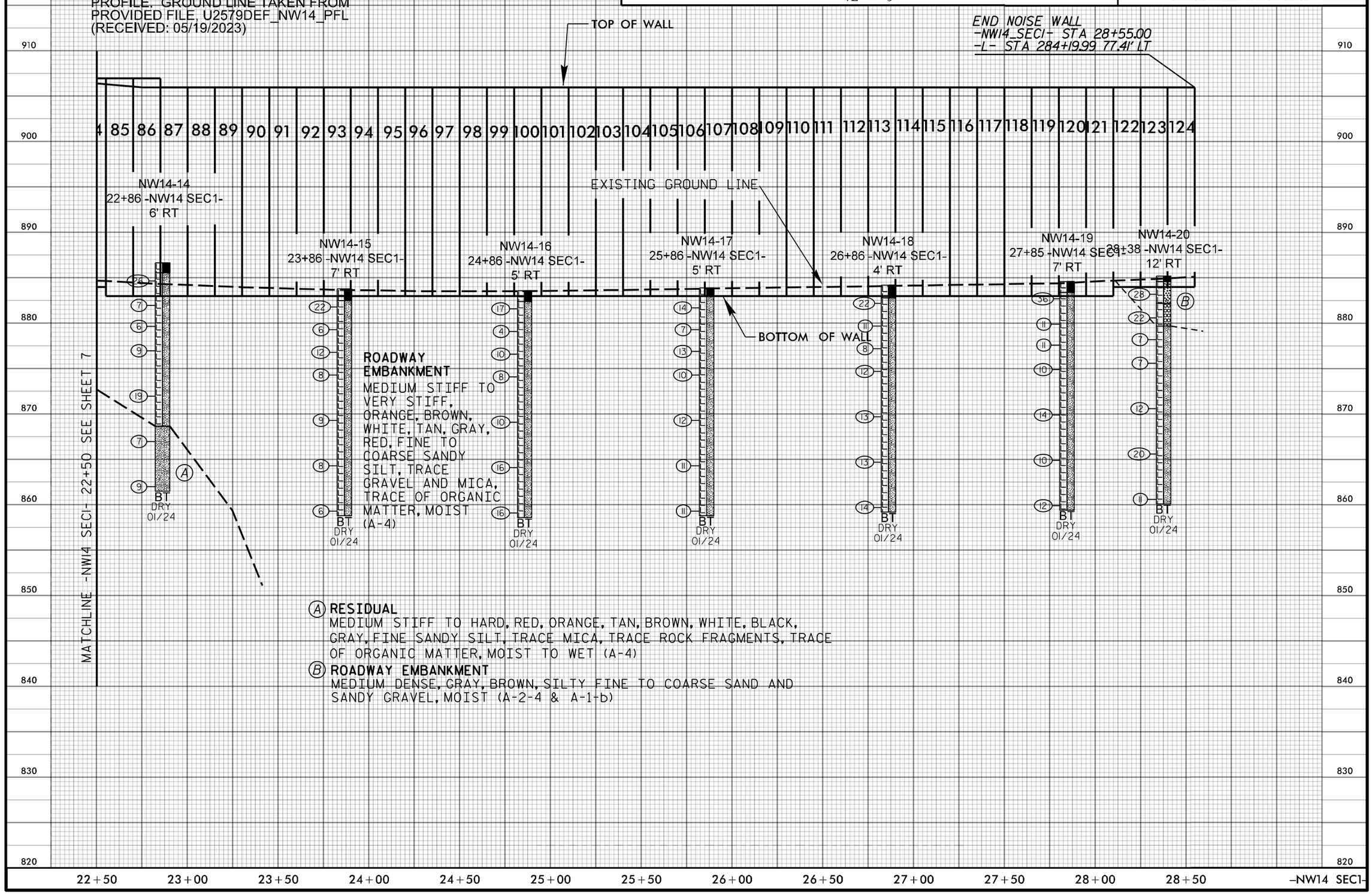

| PROJECT REFERENCE NO. | SHEET NO. |
|---|---|
| U-2579D | 9 |
| PROFILE ALONG NOISEWALL -NW14 SEC2- | |

HORIZONTAL 0 50 100 FEET

VERTICAL 0 10 20 FEET

VE = 5

NOTES:

BORINGS NOT PERFORMED FOR NOISE WALL -NW14 SEC2-

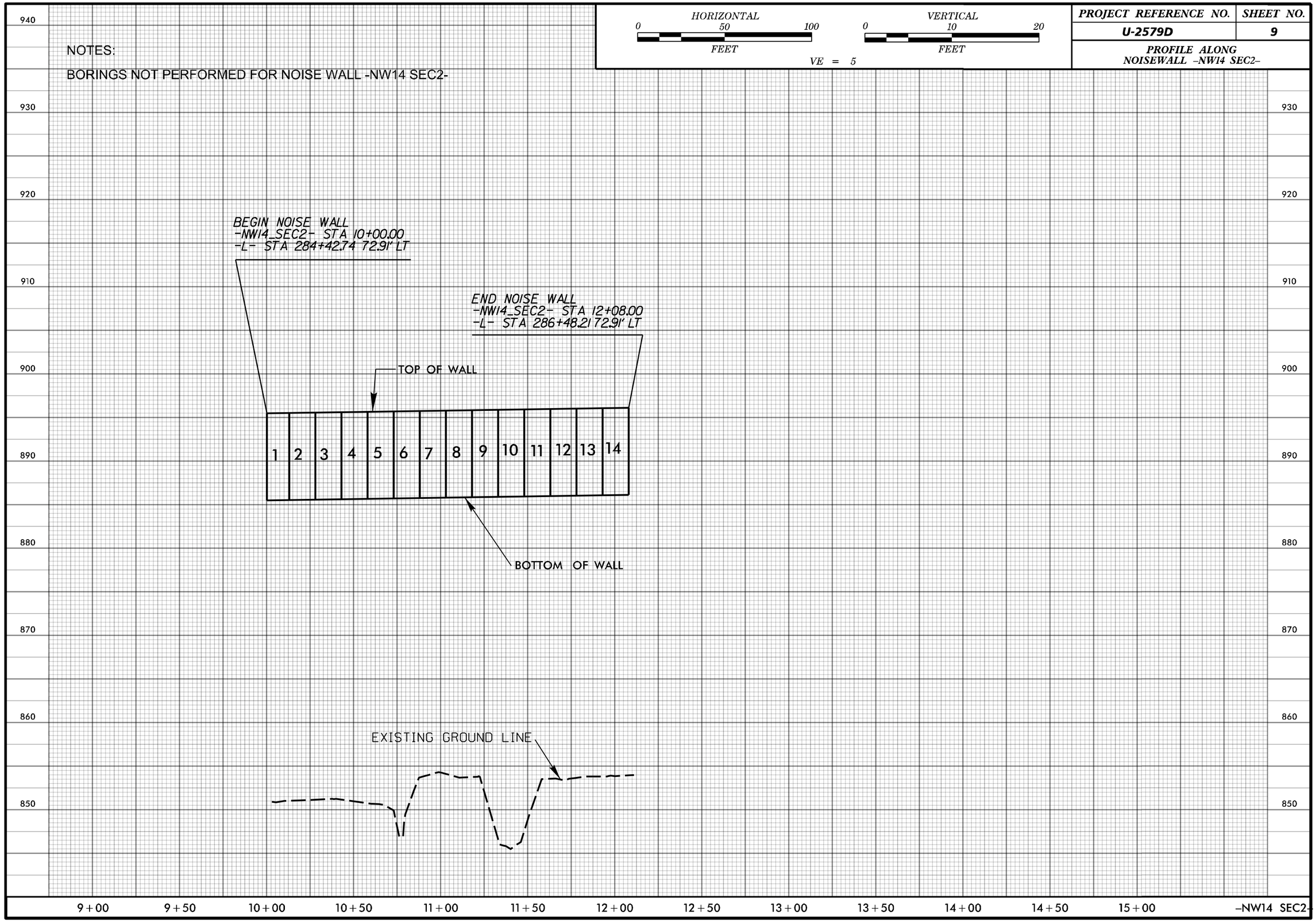

| PROJECT REFERENCE NO. | SHEET NO. |
|---|---|
| U-2579D | 10 |

PROFILE ALONG NOISEWALL -NW14 SEC3-

HORIZONTAL 0 50 10 FEET

VERTICAL 0 10 20 FEET

VE = 5

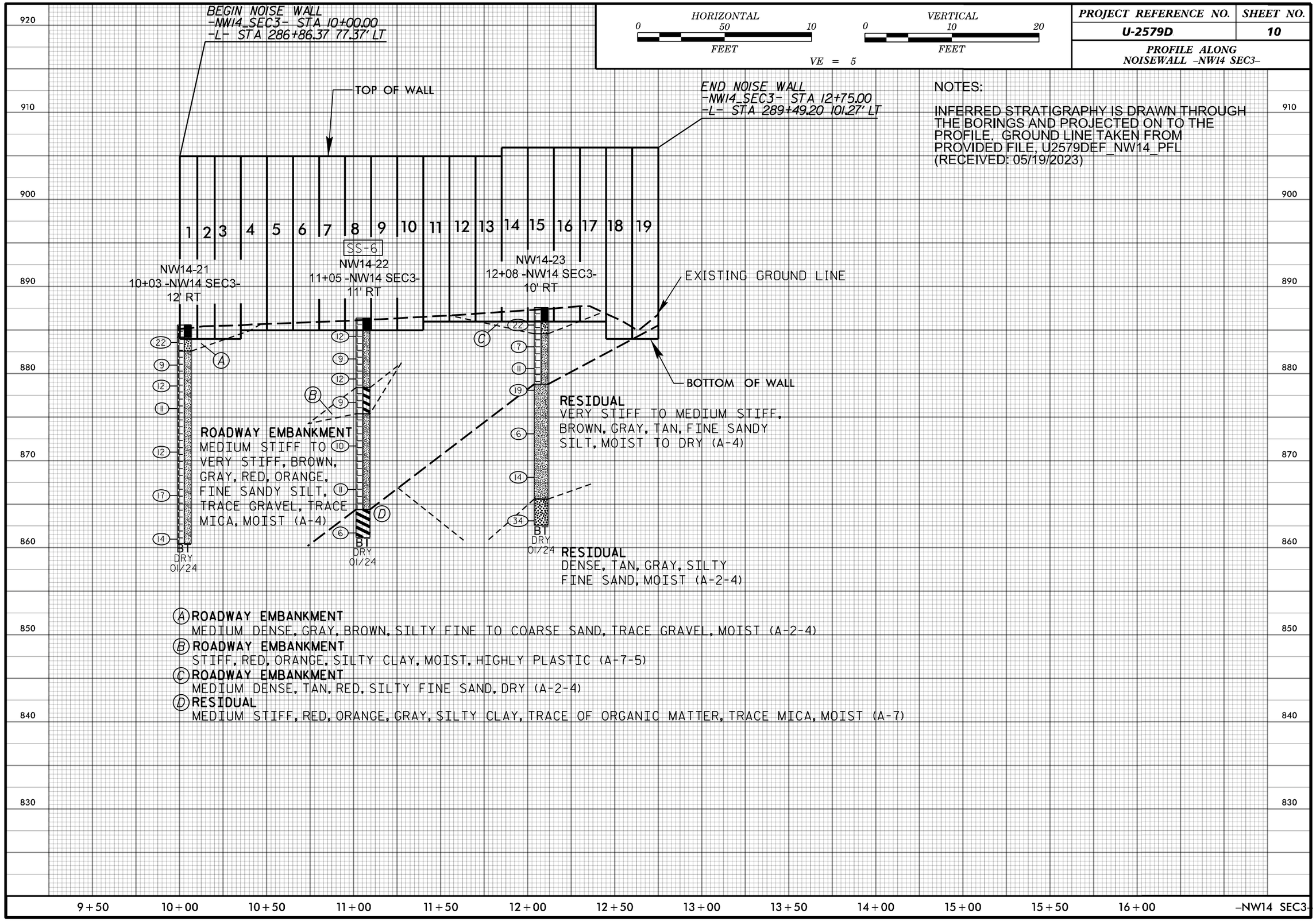


NOTES:

INFERRED STRATIGRAPHY IS DRAWN THROUGH THE BORINGS AND PROJECTED ON TO THE PROFILE. GROUND LINE TAKEN FROM PROVIDED FILE, U2579DEF_NW14_PFL (RECEIVED: 05/19/2023)

(A) **ROADWAY EMBANKMENT**
MEDIUM DENSE, GRAY, BROWN, SILTY FINE TO COARSE SAND, TRACE GRAVEL, MOIST (A-2-4)

(B) **ROADWAY EMBANKMENT**
STIFF, RED, ORANGE, SILTY CLAY, MOIST, HIGHLY PLASTIC (A-7-5)

(C) **ROADWAY EMBANKMENT**
MEDIUM DENSE, TAN, RED, SILTY FINE SAND, DRY (A-2-4)

(D) **RESIDUAL**
MEDIUM STIFF, RED, ORANGE, GRAY, SILTY CLAY, TRACE OF ORGANIC MATTER, TRACE MICA, MOIST (A-7)

| PROJECT REFERENCE NO. | SHEET NO. |
|---|---|
| U-2579D | 11 |

PROFILE ALONG
NOISE WALL –NW14 SEC4–

HORIZONTAL 0 50 100 FEET
VERTICAL 0 10 20 FEET
VE = 5

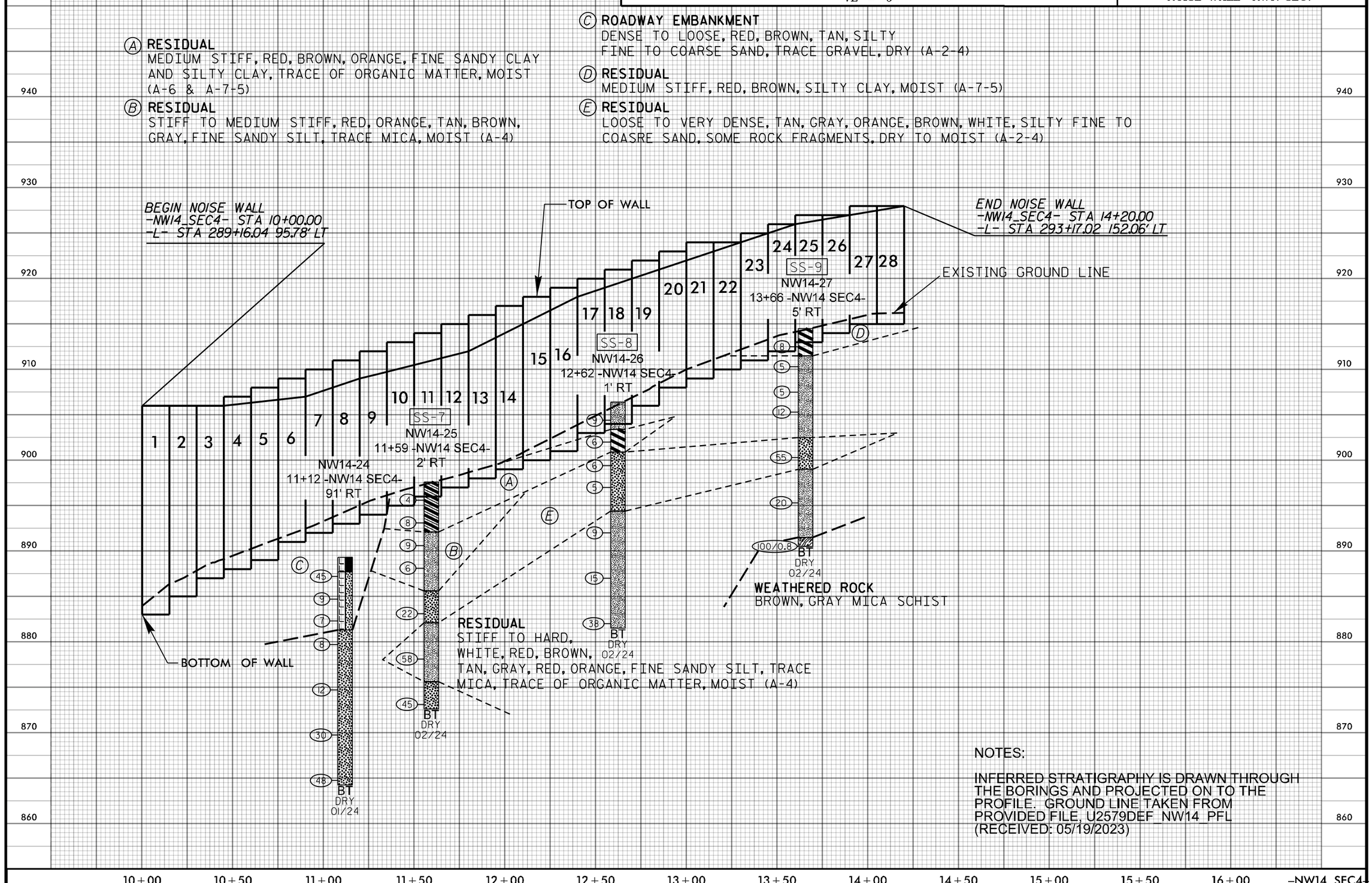


NOTES:

INFERRED STRATIGRAPHY IS DRAWN THROUGH THE BORINGS AND PROJECTED ON TO THE PROFILE. GROUND LINE TAKEN FROM PROVIDED FILE, U2579DEF_NW14_PFL (RECEIVED: 05/19/2023)

# GEOTECHNICAL BORING REPORT
# BORE LOG

| | | | |
|---|---|---|---|
| **WBS** 34839.3.7 | **TIP** U-2579D | **COUNTY** FORSYTH | **GEOLOGIST** Howard, J. |
| **SITE DESCRIPTION** U-2579D Noise Wall 14 | | | **GROUND WTR (ft)** |
| **BORING NO.** NW14-1 | **STATION** 10+08 | **OFFSET** 15 ft LT | **ALIGNMENT** -NW14 SEC1- **0 HR.** Dry |
| **COLLAR ELEV.** 918.1 ft | **TOTAL DEPTH** 25.1 ft | **NORTHING** 887,579 | **EASTING** 1,640,102 **24 HR.** FIAD |
| **DRILL RIG/HAMMER EFF./DATE** TRI0055 CME-55 83% 05/09/2022 | | **DRILL METHOD** H.S. Augers | **HAMMER TYPE** Automatic |
| **DRILLER** Toothman, R. | **START DATE** 02/06/24 | **COMP. DATE** 02/06/24 | **SURFACE WATER DEPTH** N/A |

| ELEV (ft) | DRIVE ELEV (ft) | DEPTH (ft) | BLOW COUNT 0.5ft | 0.5ft | 0.5ft | BLOWS PER FOOT 0 25 50 75 100 | SAMP. NO. | MOI | LOG | SOIL AND ROCK DESCRIPTION ELEV. (ft) | DEPTH (ft) |
|---|---|---|---|---|---|---|---|---|---|---|---|
| 920 | | | | | | | | | | | |
| | | | | | | | | | | 918.1 GROUND SURFACE | 0.0 |
| | 917.1 | 1.0 | | | | | | | | **RESIDUAL** STIFF, RED-ORANGE, SILTY CLAY, MOIST, HIGHLY PLASTIC (A-7-5) | |
| | | | 2 | 5 | 5 | 10 | SS-1 | 40% | | | |
| 915 | 914.5 | 3.6 | | | | | | | | 915.1 | 3.0 |
| | | | 4 | 5 | 6 | 11 | | M | | MEDIUM STIFF TO STIFF, ORANGE, BROWN, TAN, GRAY, FINE SANDY SILT, TRACE MICA, MOIST (A-4) | |
| | 912.1 | 6.0 | | | | | | | | | |
| | | | 3 | 2 | 4 | 6 | | M | | | |
| 910 | 909.5 | 8.6 | | | | | | | | | |
| | | | 3 | 3 | 5 | 8 | | M | | | |
| 905 | 904.5 | 13.6 | | | | | | | | | |
| | | | 4 | 6 | 6 | 12 | | M | | | |
| 900 | 899.5 | 18.6 | | | | | | | | | |
| | | | 3 | 5 | 6 | 11 | | M | | | |
| 895 | 894.5 | 23.6 | | | | | | | | | |
| | | | 2 | 4 | 6 | 10 | | M | | 893.0 | 25.1 |
| | | | | | | | | | | Boring Terminated at Elevation 893.0 ft IN RESIDUAL: SANDY SILT | |

| | | | |
|---|---|---|---|
| **WBS** 34839.3.7 | **TIP** U-2579D | **COUNTY** FORSYTH | **GEOLOGIST** Howard, J. |
| **SITE DESCRIPTION** U-2579D Noise Wall 14 | | | **GROUND WTR (ft)** |
| **BORING NO.** NW14-2 | **STATION** 11+05 | **OFFSET** 13 ft LT | **ALIGNMENT** -NW14 SEC1- **0 HR.** Dry |
| **COLLAR ELEV.** 917.5 ft | **TOTAL DEPTH** 25.0 ft | **NORTHING** 887,512 | **EASTING** 1,640,173 **24 HR.** FIAD |
| **DRILL RIG/HAMMER EFF./DATE** TRI0055 CME-55 83% 05/09/2022 | | **DRILL METHOD** H.S. Augers | **HAMMER TYPE** Automatic |
| **DRILLER** Toothman, R. | **START DATE** 02/06/24 | **COMP. DATE** 02/06/24 | **SURFACE WATER DEPTH** N/A |

| ELEV (ft) | DRIVE ELEV (ft) | DEPTH (ft) | BLOW COUNT 0.5ft | 0.5ft | 0.5ft | BLOWS PER FOOT 0 25 50 75 100 | SAMP. NO. | MOI | LOG | SOIL AND ROCK DESCRIPTION |
|---|---|---|---|---|---|---|---|---|---|---|
| 920 | | | | | | | | | | |
| | | | | | | | | | | 917.5 GROUND SURFACE 0.0 |
| | 916.5 | 1.0 | | | | | | | | **RESIDUAL** STIFF, RED-ORANGE, SILTY CLAY, MOIST, HIGHLY PLASTIC (A-7) |
| | | | 4 | 4 | 7 | 11 | | M | | |
| 915 | 914.0 | 3.5 | | | | | | | | 914.5 3.0 |
| | | | 3 | 5 | 6 | 11 | | M | | STIFF, RED, TAN, ORANGE, BLACK, GRAY, WHITE, BROWN, FINE SANDY SILT, TRACE MICA, MOIST (A-4) |
| | 911.5 | 6.0 | | | | | | | | |
| | | | 3 | 5 | 6 | 11 | | M | | |
| 910 | 909.0 | 8.5 | | | | | | | | |
| | | | 4 | 6 | 6 | 12 | | M | | |
| 905 | 904.0 | 13.5 | | | | | | | | |
| | | | 4 | 6 | 8 | 14 | | M | | |
| 900 | 899.0 | 18.5 | | | | | | | | |
| | | | 3 | 6 | 5 | 11 | | M | | |
| 895 | 894.0 | 23.5 | | | | | | | | |
| | | | 2 | 4 | 5 | 9 | | M | | 892.5 25.0 |
| | | | | | | | | | | Boring Terminated at Elevation 892.5 ft IN RESIDUAL: SANDY SILT |

# GEOTECHNICAL BORING REPORT
# BORE LOG

| | | | |
|---|---|---|---|
| **WBS** 34839.3.7 | **TIP** U-2579D | **COUNTY** FORSYTH | **GEOLOGIST** Howard, J. |
| **SITE DESCRIPTION** U-2579D Noise Wall 14 | | | **GROUND WTR (ft)** |
| **BORING NO.** NW14-3 | **STATION** 11+61 | **OFFSET** 5 ft RT | **ALIGNMENT** -NW14 SEC1- |
| **COLLAR ELEV.** 917.5 ft | **TOTAL DEPTH** 25.0 ft | **NORTHING** 887,462 | **EASTING** 1,640,203 |
| **DRILL RIG/HAMMER EFF./DATE** TRI0055 CME-55 83% 05/09/2022 | | **DRILL METHOD** H.S. Augers | **HAMMER TYPE** Automatic |
| **DRILLER** Toothman, R. | **START DATE** 02/06/24 | **COMP. DATE** 02/06/24 | **SURFACE WATER DEPTH** N/A |

| GROUND WTR (ft) | |
|---|---|
| 0 HR. | Dry |
| 24 HR. | FIAD |

| ELEV (ft) | DRIVE ELEV (ft) | DEPTH (ft) | BLOW COUNT 0.5ft | 0.5ft | 0.5ft | BLOWS PER FOOT 0 25 50 75 100 | SAMP. NO. | MOI | LOG | SOIL AND ROCK DESCRIPTION ELEV. (ft) | DEPTH (ft) |
|---|---|---|---|---|---|---|---|---|---|---|---|
| 920 | | | | | | | | | | | |
| | | | | | | | | | | 917.5 GROUND SURFACE | 0.0 |
| | 916.5 | 1.0 | | | | | | | | **RESIDUAL** | |
| 915 | | | 3 | 3 | 5 | 8 | SS-2 | 37% | | MEDIUM STIFF, RED-ORANGE, SILTY CLAY, MOIST, HIGHLY PLASTIC (A-7-5) | |
| | 914.0 | 3.5 | | | | | | | | 914.5 | 3.0 |
| | | | 3 | 4 | 4 | 8 | | M | | MEDIUM STIFF TO VERY STIFF, ORANGE, BROWN, TAN, GRAY, FINE SANDY SILT, TRACE MICA, MOIST (A-4) | |
| | 911.5 | 6.0 | | | | | | | | | |
| 910 | | | 2 | 3 | 3 | 6 | | M | | | |
| | 909.0 | 8.5 | | | | | | | | | |
| | | | 2 | 3 | 3 | 6 | | M | | | |
| 905 | | | | | | | | | | | |
| | 904.0 | 13.5 | | | | | | | | | |
| | | | 3 | 4 | 5 | 9 | | M | | | |
| 900 | | | | | | | | | | | |
| | 899.0 | 18.5 | | | | | | | | | |
| | | | 4 | 7 | 10 | 17 | | M | | | |
| 895 | | | | | | | | | | | |
| | 894.0 | 23.5 | | | | | | | | | |
| | | | 2 | 4 | 3 | 7 | | M | | 892.5 | 25.0 |
| | | | | | | | | | | Boring Terminated at Elevation 892.5 ft IN RESIDUAL: SANDY SILT | |

| | | | |
|---|---|---|---|
| **WBS** 34839.3.7 | **TIP** U-2579D | **COUNTY** FORSYTH | **GEOLOGIST** Howard, J. |
| **SITE DESCRIPTION** U-2579D Noise Wall 14 | | | **GROUND WTR (ft)** |
| **BORING NO.** NW14-4 | **STATION** 13+02 | **OFFSET** 2 ft LT | **ALIGNMENT** -NW14 SEC1- |
| **COLLAR ELEV.** 903.3 ft | **TOTAL DEPTH** 24.7 ft | **NORTHING** 887,373 | **EASTING** 1,640,311 |
| **DRILL RIG/HAMMER EFF./DATE** TRI0055 CME-55 83% 05/09/2022 | | **DRILL METHOD** H.S. Augers | **HAMMER TYPE** Automatic |
| **DRILLER** Toothman, R. | **START DATE** 02/06/24 | **COMP. DATE** 02/06/24 | **SURFACE WATER DEPTH** N/A |

| GROUND WTR (ft) | |
|---|---|
| 0 HR. | Dry |
| 24 HR. | FIAD |

| ELEV (ft) | DRIVE ELEV (ft) | DEPTH (ft) | BLOW COUNT 0.5ft | 0.5ft | 0.5ft | BLOWS PER FOOT 0 25 50 75 100 | SAMP. NO. | MOI | LOG | SOIL AND ROCK DESCRIPTION |
|---|---|---|---|---|---|---|---|---|---|---|
| 905 | | | | | | | | | | |
| | 902.3 | 1.0 | | | | | | | | 903.3 GROUND SURFACE 0.0 |
| | | | 2 | 15 | 20 | 35 | | M | | **ROADWAY EMBANKMENT** |
| 900 | 900.1 | 3.2 | | | | | | | | HARD, ORANGE, BROWN, GRAY, SILTY CLAY, TRACE GRAVEL, MOIST, HIGHLY PLASTIC (A-7) 900.3 3.0 |
| | | | 2 | 3 | 4 | 7 | | M | | **RESIDUAL** |
| | 897.3 | 6.0 | | | | | | | | |
| | | | 4 | 4 | 4 | 8 | | M | | MEDIUM STIFF, RED, ORANGE, TAN, GRAY, BROWN, FINE SANDY SILT, TRACE MICA, MOIST (A-4) |
| 895 | 895.1 | 8.2 | | | | | | | | |
| | | | 3 | 3 | 4 | 7 | | M | | |
| 890 | 890.1 | 13.2 | | | | | | | | |
| | | | 3 | 3 | 4 | 7 | | M | | |
| 885 | 885.1 | 18.2 | | | | | | | | |
| | | | 2 | 2 | 3 | 5 | | M | | |
| 880 | 880.1 | 23.2 | | | | | | | | |
| | | | 1 | 2 | 3 | 5 | | M | | 878.6 24.7 |
| | | | | | | | | | | Boring Terminated at Elevation 878.6 ft IN RESIDUAL: SANDY SILT |

# GEOTECHNICAL BORING REPORT
# BORE LOG

| | | | |
|---|---|---|---|
| **WBS** 34839.3.7 | **TIP** U-2579D | **COUNTY** FORSYTH | **GEOLOGIST** Howard, J. |
| **SITE DESCRIPTION** U-2579D Noise Wall 14 | | | **GROUND WTR (ft)** |
| **BORING NO.** NW14-5 | **STATION** 13+97 | **OFFSET** 34 ft RT | **ALIGNMENT** -NW14 SEC1- / **0 HR.** 14.0 |
| **COLLAR ELEV.** 895.2 ft | **TOTAL DEPTH** 24.9 ft | **NORTHING** 887,283 | **EASTING** 1,640,358 / **24 HR.** 12.8 |
| **DRILL RIG/HAMMER EFF./DATE** TRI0055 CME-55 83% 05/09/2022 | | **DRILL METHOD** H.S. Augers | **HAMMER TYPE** Automatic |
| **DRILLER** Toothman, R. | **START DATE** 02/05/24 | **COMP. DATE** 02/05/24 | **SURFACE WATER DEPTH** N/A |

| ELEV (ft) | DRIVE ELEV (ft) | DEPTH (ft) | BLOW COUNT 0.5ft | 0.5ft | 0.5ft | BLOWS PER FOOT 0 25 50 75 100 | SAMP. NO. | MOI | LOG | SOIL AND ROCK DESCRIPTION ELEV. (ft) | DEPTH (ft) |
|---|---|---|---|---|---|---|---|---|---|---|---|
| 900 | | | | | | | | | | | |
| 895 | | | | | | | | | | 895.2 GROUND SURFACE | 0.0 |
| | 894.2 | 1.0 | 2 | 2 | 4 | 6 | | M | | **RESIDUAL** MEDIUM STIFF TO STIFF, RED-ORANGE, SILTY CLAY, MOIST, HIGHLY PLASTIC (A-7-5) | |
| | 891.8 | 3.4 | 3 | 6 | 7 | 13 | | | | | |
| 890 | 889.2 | 6.0 | 3 | 4 | 5 | 9 | SS-3 | 26% | | 889.7 | 5.5 |
| | 886.8 | 8.4 | 2 | 3 | 4 | 7 | | M | | MEDIUM STIFF TO STIFF, TAN, GRAY, ORANGE, BROWN, FINE SANDY SILT, TRACE MICA, MOIST TO WET (A-4) | |
| 885 | | | | | | | | M | | | |
| | 881.8 | 13.4 | 2 | 2 | 2 | 4 | | W | | | |
| 880 | | | | | | | | | | | |
| | 876.8 | 18.4 | 4 | 4 | 4 | 8 | | W | | | |
| 875 | | | | | | | | | | | |
| | 871.8 | 23.4 | 2 | 6 | 7 | 13 | | W | | 870.3 | 24.9 |
| | | | | | | | | | | Boring Terminated at Elevation 870.3 ft IN RESIDUAL: SANDY SILT | |

| | | | |
|---|---|---|---|
| **WBS** 34839.3.7 | **TIP** U-2579D | **COUNTY** FORSYTH | **GEOLOGIST** Howard, J. |
| **SITE DESCRIPTION** U-2579D Noise Wall 14 | | | **GROUND WTR (ft)** |
| **BORING NO.** NW14-6 | **STATION** 14+92 | **OFFSET** 16 ft LT | **ALIGNMENT** -NW14 SEC1- / **0 HR.** Dry |
| **COLLAR ELEV.** 909.2 ft | **TOTAL DEPTH** 24.8 ft | **NORTHING** 887,256 | **EASTING** 1,640,462 / **24 HR.** Dry |
| **DRILL RIG/HAMMER EFF./DATE** TRI0055 CME-55 83% 05/09/2022 | | **DRILL METHOD** H.S. Augers | **HAMMER TYPE** Automatic |
| **DRILLER** Toothman, R. | **START DATE** 02/05/24 | **COMP. DATE** 02/05/24 | **SURFACE WATER DEPTH** N/A |

| ELEV (ft) | DRIVE ELEV (ft) | DEPTH (ft) | BLOW COUNT 0.5ft | 0.5ft | 0.5ft | BLOWS PER FOOT 0 25 50 75 100 | SAMP. NO. | MOI | LOG | SOIL AND ROCK DESCRIPTION |
|---|---|---|---|---|---|---|---|---|---|---|
| 910 | | | | | | | | | | 909.2 GROUND SURFACE 0.0 |
| | 908.2 | 1.0 | 3 | 4 | 5 | 9 | | M | | **RESIDUAL** STIFF, RED, ORANGE, TAN, BROWN, FINE SANDY SILT, TRACE MICA, MOIST (A-4) |
| 905 | 905.9 | 3.3 | 3 | 5 | 6 | 11 | | M | | |
| | 903.2 | 6.0 | 3 | 4 | 6 | 10 | | M | | |
| 900 | 900.9 | 8.3 | 2 | 4 | 5 | 9 | | M | | |
| 895 | 895.9 | 13.3 | 2 | 5 | 6 | 11 | | M | | |
| 890 | 890.9 | 18.3 | 2 | 4 | 6 | 10 | | M | | |
| 885 | 885.9 | 23.3 | 2 | 4 | 7 | 11 | | M | | 884.4 24.8 |
| | | | | | | | | | | Boring Terminated at Elevation 884.4 ft IN RESIDUAL: SANDY SILT |

# GEOTECHNICAL BORING REPORT
# BORE LOG

| | | | |
|---|---|---|---|
| **WBS** 34839.3.7 | **TIP** U-2579D | **COUNTY** FORSYTH | **GEOLOGIST** Howard, J. |
| **SITE DESCRIPTION** U-2579D Noise Wall 14 | | | **GROUND WTR (ft)** |
| **BORING NO.** NW14-7 | **STATION** 15+96 | **OFFSET** 6 ft LT | **ALIGNMENT** -NW14 SEC1- **0 HR.** Dry |
| **COLLAR ELEV.** 913.6 ft | **TOTAL DEPTH** 24.7 ft | **NORTHING** 887,191 | **EASTING** 1,640,541 **24 HR.** Dry |
| **DRILL RIG/HAMMER EFF./DATE** TRI0055 CME-55 83% 05/09/2022 | | **DRILL METHOD** H.S. Augers | **HAMMER TYPE** Automatic |
| **DRILLER** Toothman, R. | **START DATE** 02/05/24 | **COMP. DATE** 02/05/24 | **SURFACE WATER DEPTH** N/A |

| ELEV (ft) | DRIVE ELEV (ft) | DEPTH (ft) | BLOW COUNT 0.5ft | 0.5ft | 0.5ft | BLOWS PER FOOT 0 25 50 75 100 | SAMP. NO. | MOI | LOG | SOIL AND ROCK DESCRIPTION ELEV. (ft) | DEPTH (ft) |
|---|---|---|---|---|---|---|---|---|---|---|---|
| 915 | | | | | | | | | | | |
| | | | | | | | | | | 913.6 GROUND SURFACE | 0.0 |
| | 912.6 | 1.0 | | | | | | | | **RESIDUAL** | |
| | | | 3 | 3 | 4 | 7 | | M | | MEDIUM STIFF, RED-ORANGE, SILTY CLAY, MOIST (A-7) | |
| 910 | 910.4 | 3.2 | | | | | | | | 910.6 | 3.0 |
| | | | 4 | 4 | 5 | 9 | | M | | STIFF, RED, ORANGE, TAN, BLACK, BROWN, GRAY, FINE SANDY SILT, TRACE MICA, MOIST (A-4) | |
| | 907.6 | 6.0 | | | | | | | | | |
| | | | 3 | 4 | 5 | 9 | | M | | | |
| 905 | 905.4 | 8.2 | | | | | | | | | |
| | | | 3 | 5 | 5 | 10 | | M | | | |
| 900 | 900.4 | 13.2 | | | | | | | | | |
| | | | 3 | 6 | 7 | 13 | | M | | | |
| 895 | 895.4 | 18.2 | | | | | | | | | |
| | | | 2 | 5 | 5 | 10 | | M | | | |
| 890 | 890.4 | 23.2 | | | | | | | | | |
| | | | 2 | 5 | 6 | 11 | | M | | 888.9 | 24.7 |
| | | | | | | | | | | Boring Terminated at Elevation 888.9 ft IN RESIDUAL: SANDY SILT | |

| | | | |
|---|---|---|---|
| **WBS** 34839.3.7 | **TIP** U-2579D | **COUNTY** FORSYTH | **GEOLOGIST** Howard, J. |
| **SITE DESCRIPTION** U-2579D Noise Wall 14 | | | **GROUND WTR (ft)** |
| **BORING NO.** NW14-8 | **STATION** 16+90 | **OFFSET** 5 ft LT | **ALIGNMENT** -NW14 SEC1- **0 HR.** Dry |
| **COLLAR ELEV.** 909.0 ft | **TOTAL DEPTH** 25.0 ft | **NORTHING** 887,124 | **EASTING** 1,640,608 **24 HR.** Dry |
| **DRILL RIG/HAMMER EFF./DATE** TRI0055 CME-55 83% 05/09/2022 | | **DRILL METHOD** H.S. Augers | **HAMMER TYPE** Automatic |
| **DRILLER** Toothman, R. | **START DATE** 02/05/24 | **COMP. DATE** 02/05/24 | **SURFACE WATER DEPTH** N/A |

| ELEV (ft) | DRIVE ELEV (ft) | DEPTH (ft) | BLOW COUNT 0.5ft | 0.5ft | 0.5ft | BLOWS PER FOOT 0 25 50 75 100 | SAMP. NO. | MOI | LOG | SOIL AND ROCK DESCRIPTION |
|---|---|---|---|---|---|---|---|---|---|---|
| 910 | | | | | | | | | | |
| | | | | | | | | | | 909.0 GROUND SURFACE 0.0 |
| | 908.0 | 1.0 | | | | | | | | **RESIDUAL** |
| | | | 4 | 5 | 7 | 12 | | M | | STIFF, RED-ORANGE, SILTY CLAY, MOIST (A-7-5) |
| 905 | 905.5 | 3.5 | | | | | | | | |
| | | | 3 | 5 | 6 | 11 | SS-4 | 31% | | 903.5 5.5 |
| | 903.0 | 6.0 | | | | | | | | MEDIUM STIFF TO STIFF, RED, ORANGE, TAN, BROWN, FINE SANDY SILT, TRACE MICA, MOIST (A-4) |
| | | | 3 | 6 | 6 | 12 | | M | | |
| 900 | 900.5 | 8.5 | | | | | | | | |
| | | | 3 | 4 | 5 | 9 | | M | | |
| 895 | 895.5 | 13.5 | | | | | | | | |
| | | | 3 | 5 | 6 | 11 | | M | | |
| 890 | 890.5 | 18.5 | | | | | | | | |
| | | | 3 | 4 | 5 | 9 | | M | | |
| 885 | 885.5 | 23.5 | | | | | | | | |
| | | | 2 | 2 | 4 | 6 | | M | | 884.0 25.0 |
| | | | | | | | | | | Boring Terminated at Elevation 884.0 ft IN RESIDUAL: SANDY SILT |

# GEOTECHNICAL BORING REPORT
# BORE LOG

| | | | |
|---|---|---|---|
| **WBS** 34839.3.7 | **TIP** U-2579D | **COUNTY** FORSYTH | **GEOLOGIST** Howard, J. |
| **SITE DESCRIPTION** U-2579D Noise Wall 14 | | | **GROUND WTR (ft)** |
| **BORING NO.** NW14-9 | **STATION** 17+87 | **OFFSET** 3 ft LT | **ALIGNMENT** -NW14 SEC1- |
| **COLLAR ELEV.** 899.7 ft | **TOTAL DEPTH** 24.7 ft | **NORTHING** 887,050 | **EASTING** 1,640,672 |
| **DRILL RIG/HAMMER EFF./DATE** TRI0055 CME-55 83% 05/09/2022 | | **DRILL METHOD** H.S. Augers | **HAMMER TYPE** Automatic |
| **DRILLER** Toothman, R. | **START DATE** 02/05/24 | **COMP. DATE** 02/05/24 | **SURFACE WATER DEPTH** N/A |

| GROUND WTR (ft) | |
|---|---|
| 0 HR. | Dry |
| 24 HR. | Dry |

| ELEV (ft) | DRIVE ELEV (ft) | DEPTH (ft) | BLOW COUNT 0.5ft | 0.5ft | 0.5ft | BLOWS PER FOOT 0 25 50 75 100 | SAMP. NO. | MOI | LOG | SOIL AND ROCK DESCRIPTION ELEV. (ft) | DEPTH (ft) |
|---|---|---|---|---|---|---|---|---|---|---|---|
| 900 | | | | | | | | | | 899.7 GROUND SURFACE | 0.0 |
| | 898.7 | 1.0 | 4 | 5 | 5 | 10 | | M | | **RESIDUAL** STIFF, RED-ORANGE, SILTY CLAY, MOIST (A-7) | |
| | 896.5 | 3.2 | 3 | 4 | 5 | 9 | | M | | 896.7 MEDIUM STIFF TO STIFF, RED, BROWN, ORANGE, GRAY, FINE SANDY SILT, TRACE MICA, MOIST TO WET (A-4) | 3.0 |
| 895 | 893.7 | 6.0 | 5 | 3 | 6 | 9 | | M | | | |
| | 891.5 | 8.2 | 4 | 5 | 4 | 9 | | M | | | |
| 890 | 886.5 | 13.2 | 3 | 4 | 4 | 8 | | M | | | |
| 885 | 881.5 | 18.2 | 2 | 3 | 3 | 6 | | M | | | |
| 880 | 876.5 | 23.2 | 2 | 3 | 4 | 7 | | W | | 875.0 | 24.7 |
| 875 | | | | | | | | | | Boring Terminated at Elevation 875.0 ft IN RESIDUAL: SANDY SILT | |

| | | | |
|---|---|---|---|
| **WBS** 34839.3.7 | **TIP** U-2579D | **COUNTY** FORSYTH | **GEOLOGIST** Howard, J. |
| **SITE DESCRIPTION** U-2579D Noise Wall 14 | | | **GROUND WTR (ft)** |
| **BORING NO.** NW14-10 | **STATION** 18+92 | **OFFSET** 13 ft RT | **ALIGNMENT** -NW14 SEC1- |
| **COLLAR ELEV.** 890.5 ft | **TOTAL DEPTH** 25.0 ft | **NORTHING** 886,954 | **EASTING** 1,640,698 |
| **DRILL RIG/HAMMER EFF./DATE** TRI0055 CME-55 83% 05/09/2022 | | **DRILL METHOD** H.S. Augers | **HAMMER TYPE** Automatic |
| **DRILLER** Toothman, R. | **START DATE** 02/01/24 | **COMP. DATE** 02/01/24 | **SURFACE WATER DEPTH** N/A |

| GROUND WTR (ft) | |
|---|---|
| 0 HR. | Dry |
| 24 HR. | FIAD |

| ELEV (ft) | DRIVE ELEV (ft) | DEPTH (ft) | BLOW COUNT 0.5ft | 0.5ft | 0.5ft | BLOWS PER FOOT 0 25 50 75 100 | SAMP. NO. | MOI | LOG | SOIL AND ROCK DESCRIPTION |
|---|---|---|---|---|---|---|---|---|---|---|
| 895 | | | | | | | | | | |
| 890 | | | | | | | | | | 890.5 GROUND SURFACE 0.0 |
| | 889.5 | 1.0 | 10 | 16 | 8 | 24 | | M | | 889.3 **PAVEMENT** (ASPHALT: 0.0-0.9 FT, ABC: 0.9-1.2 FT) 1.2 |
| | 887.0 | 3.5 | 5 | 5 | 5 | 10 | | M | | **ROADWAY EMBANKMENT** VERY STIFF TO STIFF, ORANGE, RED, FINE SANDY SILT, MOIST (A-4) |
| 885 | 884.5 | 6.0 | 2 | 4 | 6 | 10 | SS-5 | 31% | | 885.0 5.5 **RESIDUAL** |
| | 882.0 | 8.5 | 2 | 3 | 3 | 6 | | M | | 882.5 STIFF, GRAY-BROWN, SILTY CLAY, TRACE OF ORGANIC MATTER, MOIST, HIGHLY PLASTIC (A-7-5) 8.0 |
| 880 | 877.0 | 13.5 | 2 | 2 | 4 | 6 | | M | | MEDIUM STIFF, RED, BROWN, GRAY, ORANGE, FINE SANDY SILT, TRACE ROCK FRAGMENTS, TRACE MICA, TRACE OF ORGANIC MATTER, MOIST TO WET (A-4) |
| 875 | 872.0 | 18.5 | 1 | 2 | 2 | 4 | | W | | |
| 870 | 867.0 | 23.5 | 1 | 3 | 3 | 6 | | W | | 865.5 25.0 |
| | | | | | | | | | | Boring Terminated at Elevation 865.5 ft IN RESIDUAL: SANDY SILT |

# GEOTECHNICAL BORING REPORT
# BORE LOG

| | | | |
|---|---|---|---|
| **WBS** 34839.3.7 | **TIP** U-2579D | **COUNTY** FORSYTH | **GEOLOGIST** Howard, J. |
| **SITE DESCRIPTION** U-2579D Noise Wall 14 | | | **GROUND WTR (ft)** |
| **BORING NO.** NW14-11 | **STATION** 19+84 | **OFFSET** 10 ft RT | **ALIGNMENT** -NW14 SEC1- / **0 HR.** Dry |
| **COLLAR ELEV.** 889.2 ft | **TOTAL DEPTH** 25.1 ft | **NORTHING** 886,890 | **EASTING** 1,640,774 / **24 HR.** FIAD |
| **DRILL RIG/HAMMER EFF./DATE** TRI0055 CME-55 83% 05/09/2022 | | **DRILL METHOD** H.S. Augers | **HAMMER TYPE** Automatic |
| **DRILLER** Toothman, R. | **START DATE** 02/01/24 | **COMP. DATE** 02/01/24 | **SURFACE WATER DEPTH** N/A |

| ELEV (ft) | DRIVE ELEV (ft) | DEPTH (ft) | BLOW COUNT 0.5ft | 0.5ft | 0.5ft | BLOWS PER FOOT 0 25 50 75 100 | SAMP. NO. | MOI | LOG | SOIL AND ROCK DESCRIPTION ELEV. (ft) | DEPTH (ft) |
|---|---|---|---|---|---|---|---|---|---|---|---|
| 890 | | | | | | | | | | 889.2 GROUND SURFACE | 0.0 |
| | 888.2 | 1.0 | | | | | | | | 887.9 **PAVEMENT** (ASPHALT: 0.0-0.8 FT, ABC: 0.8-1.3 FT) | 1.3 |
| | | | 12 | 15 | 10 | 25 | | M | | **ROADWAY EMBANKMENT** VERY STIFF TO MEDIUM STIFF, RED, ORANGE, TAN, GRAY, BROWN, FINE TO COARSE SANDY SILT, TRACE GRAVEL, TRACE MICA, MOIST (A-4) | |
| 885 | 885.6 | 3.6 | | | | | | | | | |
| | | | 3 | 6 | 6 | 12 | | M | | | |
| | 883.2 | 6.0 | | | | | | | | | |
| | | | 2 | 4 | 4 | 8 | | M | | | |
| 880 | 880.6 | 8.6 | | | | | | | | | |
| | | | 3 | 3 | 5 | 8 | | M | | | |
| 875 | 875.6 | 13.6 | | | | | | | | | |
| | | | 2 | 3 | 5 | 8 | | M | | | |
| | | | | | | | | | | 872.2 **RESIDUAL** SOFT, BROWN, GRAY, SILTY CLAY, TRACE FINE SAND, TRACE OF ORGANIC MATTER, MOIST (A-7) | 17.0 |
| 870 | 870.6 | 18.6 | | | | | | | | | |
| | | | WOH | WOH | 2 | 2 | | M | | 868.2 MEDIUM STIFF, ORANGE, BROWN, FINE TO COARSE SANDY SILT, TRACE MICA, WET (A-4) | 21.0 |
| 865 | 865.6 | 23.6 | | | | | | | | | |
| | | | 2 | 2 | 3 | 5 | | W | | 864.1 Boring Terminated at Elevation 864.1 ft IN RESIDUAL: SANDY SILT | 25.1 |

| | | | |
|---|---|---|---|
| **WBS** 34839.3.7 | **TIP** U-2579D | **COUNTY** FORSYTH | **GEOLOGIST** Howard, J. |
| **SITE DESCRIPTION** U-2579D Noise Wall 14 | | | **GROUND WTR (ft)** |
| **BORING NO.** NW14-12 | **STATION** 20+83 | **OFFSET** 6 ft RT | **ALIGNMENT** -NW14 SEC1- / **0 HR.** Dry |
| **COLLAR ELEV.** 887.4 ft | **TOTAL DEPTH** 25.0 ft | **NORTHING** 886,830 | **EASTING** 1,640,852 / **24 HR.** FIAD |
| **DRILL RIG/HAMMER EFF./DATE** TRI0055 CME-55 83% 05/09/2022 | | **DRILL METHOD** H.S. Augers | **HAMMER TYPE** Automatic |
| **DRILLER** Toothman, R. | **START DATE** 01/31/24 | **COMP. DATE** 01/31/24 | **SURFACE WATER DEPTH** N/A |

| ELEV (ft) | DRIVE ELEV (ft) | DEPTH (ft) | BLOW COUNT 0.5ft | 0.5ft | 0.5ft | BLOWS PER FOOT 0 25 50 75 100 | SAMP. NO. | MOI | LOG | SOIL AND ROCK DESCRIPTION |
|---|---|---|---|---|---|---|---|---|---|---|
| 890 | | | | | | | | | | 887.4 GROUND SURFACE 0.0 |
| | 886.4 | 1.0 | | | | | | | | 886.1 **PAVEMENT** (ASPHALT: 0.0-0.8 FT, ABC: 0.8-1.3 FT) 1.3 |
| | | | 15 | 16 | 7 | 23 | | M | | **ROADWAY EMBANKMENT** VERY STIFF, RED, ORANGE, BLACK, FINE TO COARSE SANDY SILT, TRACE GRAVEL, MOIST (A-4) |
| 885 | 883.9 | 3.5 | | | | | | | | |
| | | | 2 | 3 | 5 | 8 | | M | | 883.5 3.9 |
| | 881.4 | 6.0 | | | | | | | | **RESIDUAL** MEDIUM STIFF TO STIFF, ORANGE, BROWN, GRAY, TAN, BLACK, FINE TO COARSE SANDY SILT, TRACE MICA, TRACE ROCK FRAGMENTS, MOIST (A-4) |
| 880 | | | 2 | 7 | 6 | 13 | | M | | |
| | 878.9 | 8.5 | | | | | | | | |
| | | | 2 | 4 | 7 | 11 | | M | | |
| 875 | | | | | | | | | | |
| | 873.9 | 13.5 | | | | | | | | |
| | | | 3 | 8 | 7 | 15 | | M | | |
| 870 | | | | | | | | | | |
| | 868.9 | 18.5 | | | | | | | | |
| | | | 1 | 2 | 2 | 4 | | M | | |
| 865 | | | | | | | | | | |
| | 863.9 | 23.5 | | | | | | | | |
| | | | 2 | 2 | 5 | 7 | | M | | 862.4 25.0 |
| | | | | | | | | | | Boring Terminated at Elevation 862.4 ft IN RESIDUAL: SANDY SILT |

# GEOTECHNICAL BORING REPORT
# BORE LOG

| | | | |
|---|---|---|---|
| **WBS** 34839.3.7 | **TIP** U-2579D | **COUNTY** FORSYTH | **GEOLOGIST** Howard, J. |
| **SITE DESCRIPTION** U-2579D Noise Wall 14 | | | **GROUND WTR (ft)** |
| **BORING NO.** NW14-13 | **STATION** 21+85 | **OFFSET** 6 ft RT | **ALIGNMENT** -NW14 SEC1- / **0 HR.** Dry |
| **COLLAR ELEV.** 885.7 ft | **TOTAL DEPTH** 25.1 ft | **NORTHING** 886,764 | **EASTING** 1,640,930 / **24 HR.** FIAD |
| **DRILL RIG/HAMMER EFF./DATE** TRI0055 CME-55 83% 05/09/2022 | | **DRILL METHOD** H.S. Augers | **HAMMER TYPE** Automatic |
| **DRILLER** Toothman, R. | **START DATE** 01/31/24 | **COMP. DATE** 01/31/24 | **SURFACE WATER DEPTH** N/A |

| ELEV (ft) | DRIVE ELEV (ft) | DEPTH (ft) | BLOW COUNT 0.5ft | 0.5ft | 0.5ft | BLOWS PER FOOT 0 25 50 75 100 | SAMP. NO. | MOI | LOG | SOIL AND ROCK DESCRIPTION ELEV. (ft) | DEPTH (ft) |
|---|---|---|---|---|---|---|---|---|---|---|---|
| 890 | | | | | | | | | | | |
| 885 | | | | | | | | | | 885.7 GROUND SURFACE | 0.0 |
| | 884.7 | 1.0 | | | | | | | | 884.4 **PAVEMENT** (ASPHALT: 0.0-0.9 FT, ABC: 0.9-1.3 FT) | 1.3 |
| | | | 16 | 16 | 10 | 26 | | M | | **ROADWAY EMBANKMENT** STIFF TO VERY STIFF, RED, ORANGE, GRAY, FINE TO COARSE SANDY SILT, TRACE GRAVEL, TRACE MICA, MOIST (A-4) | |
| | 882.1 | 3.6 | | | | | | | | | |
| | | | 4 | 6 | 5 | 11 | | M | | | |
| 880 | 879.7 | 6.0 | | | | | | | | 880.2 | 5.5 |
| | | | 3 | 4 | 5 | 9 | | M | | **RESIDUAL** MEDIUM STIFF TO STIFF, ORANGE, RED, BLACK, TAN, GRAY, FINE SANDY SILT, TRACE MICA, TRACE ROCK FRAGMENTS, MOIST (A-4) | |
| | 877.1 | 8.6 | | | | | | | | | |
| | | | 3 | 4 | 5 | 9 | | M | | | |
| 875 | | | | | | | | | | | |
| | 872.1 | 13.6 | | | | | | | | | |
| | | | 2 | 4 | 4 | 8 | | M | | | |
| 870 | | | | | | | | | | | |
| | 867.1 | 18.6 | | | | | | | | | |
| | | | 3 | 3 | 5 | 8 | | M | | | |
| 865 | | | | | | | | | | | |
| | 862.1 | 23.6 | | | | | | | | | |
| | | | 2 | 2 | 4 | 6 | | M | | 860.6 | 25.1 |

Boring Terminated at Elevation 860.6 ft
IN RESIDUAL: SANDY SILT

| | | | |
|---|---|---|---|
| **WBS** 34839.3.7 | **TIP** U-2579D | **COUNTY** FORSYTH | **GEOLOGIST** Howard, J. |
| **SITE DESCRIPTION** U-2579D Noise Wall 14 | | | **GROUND WTR (ft)** |
| **BORING NO.** NW14-14 | **STATION** 22+86 | **OFFSET** 6 ft RT | **ALIGNMENT** -NW14 SEC1- / **0 HR.** Dry |
| **COLLAR ELEV.** 884.4 ft | **TOTAL DEPTH** 25.2 ft | **NORTHING** 886,697 | **EASTING** 1,641,006 / **24 HR.** FIAD |
| **DRILL RIG/HAMMER EFF./DATE** TRI0055 CME-55 83% 05/09/2022 | | **DRILL METHOD** H.S. Augers | **HAMMER TYPE** Automatic |
| **DRILLER** Toothman, R. | **START DATE** 01/31/24 | **COMP. DATE** 01/31/24 | **SURFACE WATER DEPTH** N/A |

| ELEV (ft) | DRIVE ELEV (ft) | DEPTH (ft) | BLOW COUNT 0.5ft | 0.5ft | 0.5ft | BLOWS PER FOOT 0 25 50 75 100 | SAMP. NO. | MOI | LOG | SOIL AND ROCK DESCRIPTION |
|---|---|---|---|---|---|---|---|---|---|---|
| 885 | | | | | | | | | | |
| | 883.4 | 1.0 | | | | | | | | 884.4 GROUND SURFACE 0.0 |
| | | | 17 | 15 | 11 | 26 | | M | | 883.3 **PAVEMENT** (ASPHALT: 0.0-0.8 FT, ABC: 0.8-1.1 FT) 1.1 |
| 880 | 880.7 | 3.7 | | | | | | | | **ROADWAY EMBANKMENT** MEDIUM STIFF TO VERY STIFF, RED, ORANGE, BROWN, GRAY, FINE SANDY SILT, TRACE GRAVEL, MOIST (A-4) |
| | | | 2 | 3 | 4 | 7 | | M | | |
| | 878.4 | 6.0 | | | | | | | | |
| | | | 3 | 3 | 3 | 6 | | M | | |
| 875 | 875.7 | 8.7 | | | | | | | | |
| | | | 3 | 4 | 5 | 9 | | M | | |
| 870 | 870.7 | 13.7 | | | | | | | | |
| | | | 8 | 9 | 10 | 19 | | M | | 866.4 18.0 |
| 865 | 865.7 | 18.7 | | | | | | | | **RESIDUAL** MEDIUM STIFF TO STIFF, ORANGE, GRAY, BROWN, FINE SANDY SILT, TRACE MICA, MOIST (A-4) |
| | | | 2 | 3 | 4 | 7 | | M | | |
| 860 | 860.7 | 23.7 | | | | | | | | |
| | | | 2 | 3 | 6 | 9 | | M | | 859.2 25.2 |

Boring Terminated at Elevation 859.2 ft
IN RESIDUAL: SANDY SILT

# GEOTECHNICAL BORING REPORT
# BORE LOG

| | | | |
|---|---|---|---|
| **WBS** 34839.3.7 | **TIP** U-2579D | **COUNTY** FORSYTH | **GEOLOGIST** Howard, J. |
| **SITE DESCRIPTION** U-2579D Noise Wall 14 | | | **GROUND WTR (ft)** |
| **BORING NO.** NW14-15 | **STATION** 23+86 | **OFFSET** 7 ft RT | **ALIGNMENT** -NW14 SEC1- / **0 HR.** Dry |
| **COLLAR ELEV.** 883.8 ft | **TOTAL DEPTH** 25.0 ft | **NORTHING** 886,629 | **EASTING** 1,641,079 / **24 HR.** FIAD |
| **DRILL RIG/HAMMER EFF./DATE** TRI0055 CME-55 83% 05/09/2022 | | **DRILL METHOD** H.S. Augers | **HAMMER TYPE** Automatic |
| **DRILLER** Toothman, R. | **START DATE** 01/31/24 | **COMP. DATE** 01/31/24 | **SURFACE WATER DEPTH** N/A |

| ELEV (ft) | DRIVE ELEV (ft) | DEPTH (ft) | BLOW COUNT 0.5ft | 0.5ft | 0.5ft | BLOWS PER FOOT 0 25 50 75 100 | SAMP. NO. | MOI | LOG | SOIL AND ROCK DESCRIPTION ELEV. (ft) | DEPTH (ft) |
|---|---|---|---|---|---|---|---|---|---|---|---|
| 885 | | | | | | | | | | 883.8 GROUND SURFACE | 0.0 |
| | 882.8 | 1.0 | | | | | | | | 882.5 **PAVEMENT** (ASPHALT: 0.0-0.8 FT, ABC: 0.8-1.3 FT) | 1.3 |
| 880 | 880.3 | 3.5 | 11 | 14 | 8 | 22 | | M | | **ROADWAY EMBANKMENT** VERY STIFF TO MEDIUM STIFF, RED, ORANGE, BROWN, TAN, GRAY, FINE SANDY SILT, TRACE GRAVEL, TRACE MICA, MOIST (A-4) | |
| | 877.8 | 6.0 | 2 | 3 | 3 | 6 | | M | | | |
| 875 | 875.3 | 8.5 | 5 | 5 | 7 | 12 | | M | | | |
| 870 | 870.3 | 13.5 | 3 | 4 | 4 | 8 | | M | | | |
| 865 | 865.3 | 18.5 | 2 | 4 | 5 | 9 | | M | | | |
| 860 | 860.3 | 23.5 | 2 | 3 | 5 | 8 | | M | | | |
| | | | 3 | 3 | 3 | 6 | | M | | 858.8 Boring Terminated at Elevation 858.8 ft IN ROADWAY EMBANKMENT: SANDY SILT | 25.0 |

| | | | |
|---|---|---|---|
| **WBS** 34839.3.7 | **TIP** U-2579D | **COUNTY** FORSYTH | **GEOLOGIST** Howard, J. |
| **SITE DESCRIPTION** U-2579D Noise Wall 14 | | | **GROUND WTR (ft)** |
| **BORING NO.** NW14-16 | **STATION** 24+86 | **OFFSET** 5 ft RT | **ALIGNMENT** -NW14 SEC1- / **0 HR.** Dry |
| **COLLAR ELEV.** 883.6 ft | **TOTAL DEPTH** 25.0 ft | **NORTHING** 886,562 | **EASTING** 1,641,153 / **24 HR.** FIAD |
| **DRILL RIG/HAMMER EFF./DATE** TRI0055 CME-55 83% 05/09/2022 | | **DRILL METHOD** H.S. Augers | **HAMMER TYPE** Automatic |
| **DRILLER** Toothman, R. | **START DATE** 01/30/24 | **COMP. DATE** 01/30/24 | **SURFACE WATER DEPTH** N/A |

| ELEV (ft) | DRIVE ELEV (ft) | DEPTH (ft) | BLOW COUNT 0.5ft | 0.5ft | 0.5ft | BLOWS PER FOOT 0 25 50 75 100 | SAMP. NO. | MOI | LOG | SOIL AND ROCK DESCRIPTION ELEV. (ft) | DEPTH (ft) |
|---|---|---|---|---|---|---|---|---|---|---|---|
| 885 | | | | | | | | | | 883.6 GROUND SURFACE | 0.0 |
| | 882.6 | 1.0 | | | | | | | | 882.4 **PAVEMENT** (ASPHALT: 0.0-0.7 FT, ABC: 0.7-1.2 FT) | 1.2 |
| 880 | 880.1 | 3.5 | 8 | 9 | 8 | 17 | | M | | **ROADWAY EMBANKMENT** MEDIUM STIFF TO VERY STIFF, ORANGE, BROWN, TAN, GRAY, RED, FINE TO COARSE SANDY SILT, TRACE GRAVEL, TRACE MICA, TRACE OF ORGANIC MATTER, MOIST (A-4) | |
| | 877.6 | 6.0 | 4 | 2 | 2 | 4 | | M | | | |
| 875 | 875.1 | 8.5 | 3 | 4 | 6 | 10 | | M | | | |
| 870 | 870.1 | 13.5 | 4 | 4 | 4 | 8 | | M | | | |
| 865 | 865.1 | 18.5 | 4 | 5 | 5 | 10 | | M | | | |
| 860 | 860.1 | 23.5 | 4 | 7 | 9 | 16 | | M | | | |
| | | | 4 | 5 | 11 | 16 | | M | | 858.6 Boring Terminated at Elevation 858.6 ft IN ROADWAY EMBANKMENT: SANDY SILT | 25.0 |

# GEOTECHNICAL BORING REPORT
# BORE LOG

| | | | |
|---|---|---|---|
| **WBS** 34839.3.7 | **TIP** U-2579D | **COUNTY** FORSYTH | **GEOLOGIST** Howard, J. |
| **SITE DESCRIPTION** U-2579D Noise Wall 14 | | | **GROUND WTR (ft)** |
| **BORING NO.** NW14-17 | **STATION** 25+86 | **OFFSET** 5 ft RT | **ALIGNMENT** -NW14 SEC1- / **0 HR.** Dry |
| **COLLAR ELEV.** 883.9 ft | **TOTAL DEPTH** 25.1 ft | **NORTHING** 886,492 | **EASTING** 1,641,224 / **24 HR.** FIAD |
| **DRILL RIG/HAMMER EFF./DATE** TRI0055 CME-55 83% 05/09/2022 | | **DRILL METHOD** H.S. Augers | **HAMMER TYPE** Automatic |
| **DRILLER** Toothman, R. | **START DATE** 01/30/24 | **COMP. DATE** 01/30/24 | **SURFACE WATER DEPTH** N/A |

| ELEV (ft) | DRIVE ELEV (ft) | DEPTH (ft) | BLOW COUNT 0.5ft | 0.5ft | 0.5ft | BLOWS PER FOOT 0 25 50 75 100 | SAMP. NO. | MOI | LOG | SOIL AND ROCK DESCRIPTION ELEV. (ft) | DEPTH (ft) |
|---|---|---|---|---|---|---|---|---|---|---|---|
| 885 | | | | | | | | | | 883.9 GROUND SURFACE | 0.0 |
| | 882.7 | 1.2 | | | | | | | | 883.0 **PAVEMENT** (ASPHALT: 0.0-0.9 FT) | 0.9 |
| | | | 12 | 8 | 6 | 14 | | M | | **ROADWAY EMBANKMENT** MEDIUM STIFF TO STIFF, RED, BROWN, ORANGE, TAN, GRAY, FINE SANDY SILT, TRACE MICA, MOIST (A-4) | |
| 880 | 880.3 | 3.6 | | | | | | | | | |
| | | | 2 | 2 | 5 | 7 | | M | | | |
| | 877.9 | 6.0 | | | | | | | | | |
| | | | 8 | 6 | 7 | 13 | | M | | | |
| 875 | 875.3 | 8.6 | | | | | | | | | |
| | | | 3 | 4 | 6 | 10 | | M | | | |
| 870 | 870.3 | 13.6 | | | | | | | | | |
| | | | 4 | 5 | 7 | 12 | | M | | | |
| 865 | 865.3 | 18.6 | | | | | | | | | |
| | | | 4 | 5 | 6 | 11 | | M | | | |
| 860 | 860.3 | 23.6 | | | | | | | | | |
| | | | 3 | 5 | 6 | 11 | | M | | 858.8 | 25.1 |
| | | | | | | | | | | Boring Terminated at Elevation 858.8 ft IN ROADWAY EMBANKMENT: SANDY SILT | |

| | | | |
|---|---|---|---|
| **WBS** 34839.3.7 | **TIP** U-2579D | **COUNTY** FORSYTH | **GEOLOGIST** Howard, J. |
| **SITE DESCRIPTION** U-2579D Noise Wall 14 | | | **GROUND WTR (ft)** |
| **BORING NO.** NW14-18 | **STATION** 26+86 | **OFFSET** 4 ft RT | **ALIGNMENT** -NW14 SEC1- / **0 HR.** Dry |
| **COLLAR ELEV.** 884.2 ft | **TOTAL DEPTH** 25.0 ft | **NORTHING** 886,421 | **EASTING** 1,641,295 / **24 HR.** FIAD |
| **DRILL RIG/HAMMER EFF./DATE** TRI0055 CME-55 83% 05/09/2022 | | **DRILL METHOD** H.S. Augers | **HAMMER TYPE** Automatic |
| **DRILLER** Toothman, R. | **START DATE** 01/30/24 | **COMP. DATE** 01/30/24 | **SURFACE WATER DEPTH** N/A |

| ELEV (ft) | DRIVE ELEV (ft) | DEPTH (ft) | BLOW COUNT 0.5ft | 0.5ft | 0.5ft | BLOWS PER FOOT 0 25 50 75 100 | SAMP. NO. | MOI | LOG | SOIL AND ROCK DESCRIPTION | |
|---|---|---|---|---|---|---|---|---|---|---|---|
| 885 | | | | | | | | | | 884.2 GROUND SURFACE | 0.0 |
| | 883.2 | 1.0 | | | | | | | | 882.8 **PAVEMENT** (ASPHALT: 0.0-0.7 FT, ABC: 0.7-1.4 FT) | 1.4 |
| | | | 11 | 15 | 7 | 22 | | M | | **ROADWAY EMBANKMENT** VERY STIFF TO MEDIUM STIFF, RED, ORANGE, TAN, WHITE, GRAY, FINE TO COARSE SANDY SILT, TRACE GRAVEL, TRACE MICA, MOIST (A-4) | |
| 880 | 880.7 | 3.5 | | | | | | | | | |
| | | | 5 | 6 | 5 | 11 | | M | | | |
| | 878.2 | 6.0 | | | | | | | | | |
| | | | 3 | 4 | 4 | 8 | | M | | | |
| 875 | 875.7 | 8.5 | | | | | | | | | |
| | | | 5 | 6 | 6 | 12 | | M | | | |
| 870 | 870.7 | 13.5 | | | | | | | | | |
| | | | 3 | 6 | 7 | 13 | | M | | | |
| 865 | 865.7 | 18.5 | | | | | | | | | |
| | | | 4 | 6 | 7 | 13 | | M | | | |
| 860 | 860.7 | 23.5 | | | | | | | | | |
| | | | 3 | 6 | 8 | 14 | | M | | 859.2 | 25.0 |
| | | | | | | | | | | Boring Terminated at Elevation 859.2 ft IN ROADWAY EMBANKMENT: SANDY SILT | |

# GEOTECHNICAL BORING REPORT
# BORE LOG

| | | | |
|---|---|---|---|
| **WBS** 34839.3.7 | **TIP** U-2579D | **COUNTY** FORSYTH | **GEOLOGIST** Howard, J. |
| **SITE DESCRIPTION** U-2579D Noise Wall 14 | | | **GROUND WTR (ft)** |
| **BORING NO.** NW14-19 | **STATION** 27+85 | **OFFSET** 7 ft RT | **ALIGNMENT** -NW14 SEC1- / **0 HR.** Dry |
| **COLLAR ELEV.** 884.6 ft | **TOTAL DEPTH** 25.2 ft | **NORTHING** 886,348 | **EASTING** 1,641,361 / **24 HR.** FIAD |
| **DRILL RIG/HAMMER EFF./DATE** TRI0055 CME-55 83% 05/09/2022 | | **DRILL METHOD** H.S. Augers | **HAMMER TYPE** Automatic |
| **DRILLER** Toothman, R. | **START DATE** 01/30/24 | **COMP. DATE** 01/30/24 | **SURFACE WATER DEPTH** N/A |

| ELEV (ft) | DRIVE ELEV (ft) | DEPTH (ft) | BLOW COUNT 0.5ft | 0.5ft | 0.5ft | BLOWS PER FOOT 0 25 50 75 100 | SAMP. NO. | MOI | LOG | SOIL AND ROCK DESCRIPTION ELEV. (ft) | DEPTH (ft) |
|---|---|---|---|---|---|---|---|---|---|---|---|
| 885 | | | | | | | | | | 884.6 GROUND SURFACE | 0.0 |
| | 883.7 | 0.9 | 17 | 21 | 15 | 36 | | M | | 883.4 **PAVEMENT** (ASPHALT: 0.0-0.7 FT, ABC: 0.7-1.2 FT) | 1.2 |
| 880 | 880.9 | 3.7 | 4 | 5 | 6 | 11 | | M | | **ROADWAY EMBANKMENT** HARD TO STIFF, ORANGE, BROWN, GRAY, TAN, FINE TO COARSE SANDY SILT, TRACE GRAVEL, TRACE MICA, MOIST (A-4) | |
| | 878.6 | 6.0 | 4 | 4 | 7 | 11 | | M | | | |
| 875 | 875.9 | 8.7 | 4 | 5 | 5 | 10 | | M | | | |
| 870 | 870.9 | 13.7 | 3 | 7 | 7 | 14 | | M | | | |
| 865 | 865.9 | 18.7 | 3 | 5 | 5 | 10 | | M | | | |
| 860 | 860.9 | 23.7 | 3 | 5 | 7 | 12 | | M | | 859.4 Boring Terminated at Elevation 859.4 ft IN ROADWAY EMBANKMENT: SANDY SILT | 25.2 |

| | | | |
|---|---|---|---|
| **WBS** 34839.3.7 | **TIP** U-2579D | **COUNTY** FORSYTH | **GEOLOGIST** Howard, J. |
| **SITE DESCRIPTION** U-2579D Noise Wall 14 | | | **GROUND WTR (ft)** |
| **BORING NO.** NW14-20 | **STATION** 28+38 | **OFFSET** 12 ft RT | **ALIGNMENT** -NW14 SEC1- / **0 HR.** Dry |
| **COLLAR ELEV.** 885.2 ft | **TOTAL DEPTH** 25.1 ft | **NORTHING** 886,308 | **EASTING** 1,641,395 / **24 HR.** FIAD |
| **DRILL RIG/HAMMER EFF./DATE** TRI0055 CME-55 83% 05/09/2022 | | **DRILL METHOD** H.S. Augers | **HAMMER TYPE** Automatic |
| **DRILLER** Toothman, R. | **START DATE** 01/30/24 | **COMP. DATE** 01/30/24 | **SURFACE WATER DEPTH** N/A |

| ELEV (ft) | DRIVE ELEV (ft) | DEPTH (ft) | BLOW COUNT 0.5ft | 0.5ft | 0.5ft | BLOWS PER FOOT 0 25 50 75 100 | SAMP. NO. | MOI | LOG | SOIL AND ROCK DESCRIPTION |
|---|---|---|---|---|---|---|---|---|---|---|
| 890 | | | | | | | | | | |
| 885 | | | | | | | | | | 885.2 GROUND SURFACE 0.0 |
| | 884.2 | 1.0 | 4 | 12 | 16 | 28 | | M | | 884.6 **PAVEMENT** (ASPHALT: 0.0-0.6 FT) 0.6 |
| 880 | 881.6 | 3.6 | 10 | 11 | 11 | 22 | | M | | **ROADWAY EMBANKMENT** 882.2 MEDIUM DENSE, GRAY, BROWN, SILTY FINE TO COARSE SAND, SOME GRAVEL, MOIST (A-2-4) 3.0 |
| | 879.2 | 6.0 | 4 | 3 | 4 | 7 | | M | | 879.7 MEDIUM DENSE, GRAY, BROWN, SANDY GRAVEL, MOIST (A-1-a) 5.5 |
| 875 | 876.6 | 8.6 | 2 | 3 | 4 | 7 | | M | | MEDIUM STIFF TO VERY STIFF, TAN, BROWN, ORANGE, FINE SANDY SILT, TRACE GRAVEL, TRACE MICA, MOIST (A-4) |
| 870 | 871.6 | 13.6 | 3 | 5 | 7 | 12 | | M | | |
| 865 | 866.6 | 18.6 | 7 | 8 | 12 | 20 | | M | | |
| | 861.6 | 23.6 | 3 | 5 | 6 | 11 | | M | | 860.1 Boring Terminated at Elevation 860.1 ft IN ROADWAY EMBANKMENT: SANDY SILT 25.1 |

# GEOTECHNICAL BORING REPORT
# BORE LOG

| | | | |
|---|---|---|---|
| **WBS** 34839.3.7 | **TIP** U-2579D | **COUNTY** FORSYTH | **GEOLOGIST** Howard, J. |
| **SITE DESCRIPTION** U-2579D Noise Wall 14 | | | **GROUND WTR (ft)** |
| **BORING NO.** NW14-21 | **STATION** 10+03 | **OFFSET** 12 ft RT | **ALIGNMENT** -NW14 SEC3- / **0 HR.** Dry |
| **COLLAR ELEV.** 885.6 ft | **TOTAL DEPTH** 25.1 ft | **NORTHING** 886,090 | **EASTING** 1,641,587 / **24 HR.** FIAD |
| **DRILL RIG/HAMMER EFF./DATE** TRI0055 CME-55 83% 05/09/2022 | | **DRILL METHOD** H.S. Augers | **HAMMER TYPE** Automatic |
| **DRILLER** Toothman, R. | **START DATE** 01/29/24 | **COMP. DATE** 01/29/24 | **SURFACE WATER DEPTH** N/A |

| ELEV (ft) | DRIVE ELEV (ft) | DEPTH (ft) | BLOW COUNT 0.5ft | 0.5ft | 0.5ft | BLOWS PER FOOT 0 25 50 75 100 | SAMP. NO. | MOI | LOG | SOIL AND ROCK DESCRIPTION ELEV. (ft) | DEPTH (ft) |
|---|---|---|---|---|---|---|---|---|---|---|---|
| 890 | | | | | | | | | | | |
| 885 | | | | | | | | | | 885.6 GROUND SURFACE | 0.0 |
| | 884.6 | 1.0 | | | | | | | | 884.2 **PAVEMENT** (ASPHALT: 0.0-0.8 FT, ABC: 0.8-1.4 FT) | 1.4 |
| | | | 27 | 14 | 8 | 22 | | M | | 882.6 **ROADWAY EMBANKMENT** MEDIUM DENSE, GRAY, BROWN, SILTY FINE TO COARSE SAND, TRACE GRAVEL, MOIST (A-2-4) | 3.0 |
| | 882.0 | 3.6 | | | | | | | | STIFF TO VERY STIFF, BROWN, GRAY, RED, ORANGE, FINE SANDY SILT, TRACE GRAVEL, TRACE MICA, MOIST (A-4) | |
| | | | 3 | 4 | 5 | 9 | | M | | | |
| 880 | 879.6 | 6.0 | | | | | | | | | |
| | | | 3 | 5 | 7 | 12 | | M | | | |
| | 877.0 | 8.6 | | | | | | | | | |
| | | | 4 | 5 | 6 | 11 | | M | | | |
| 875 | | | | | | | | | | | |
| | 872.0 | 13.6 | | | | | | | | | |
| | | | 4 | 5 | 7 | 12 | | M | | | |
| 870 | | | | | | | | | | | |
| | 867.0 | 18.6 | | | | | | | | | |
| | | | 4 | 8 | 9 | 17 | | M | | | |
| 865 | | | | | | | | | | | |
| | 862.0 | 23.6 | | | | | | | | | |
| | | | 4 | 7 | 7 | 14 | | M | | 860.5 | 25.1 |
| | | | | | | | | | | Boring Terminated at Elevation 860.5 ft IN ROADWAY EMBANKMENT: SANDY SILT | |

| | | | |
|---|---|---|---|
| **WBS** 34839.3.7 | **TIP** U-2579D | **COUNTY** FORSYTH | **GEOLOGIST** Howard, J. |
| **SITE DESCRIPTION** U-2579D Noise Wall 14 | | | **GROUND WTR (ft)** |
| **BORING NO.** NW14-22 | **STATION** 11+05 | **OFFSET** 11 ft RT | **ALIGNMENT** -NW14 SEC3- / **0 HR.** Dry |
| **COLLAR ELEV.** 886.4 ft | **TOTAL DEPTH** 25.2 ft | **NORTHING** 886,011 | **EASTING** 1,641,651 / **24 HR.** FIAD |
| **DRILL RIG/HAMMER EFF./DATE** TRI0055 CME-55 83% 05/09/2022 | | **DRILL METHOD** H.S. Augers | **HAMMER TYPE** Automatic |
| **DRILLER** Toothman, R. | **START DATE** 01/29/24 | **COMP. DATE** 01/29/24 | **SURFACE WATER DEPTH** N/A |

| ELEV (ft) | DRIVE ELEV (ft) | DEPTH (ft) | BLOW COUNT 0.5ft | 0.5ft | 0.5ft | BLOWS PER FOOT 0 25 50 75 100 | SAMP. NO. | MOI | LOG | SOIL AND ROCK DESCRIPTION |
|---|---|---|---|---|---|---|---|---|---|---|
| 890 | | | | | | | | | | |
| | | | | | | | | | | 886.4 GROUND SURFACE 0.0 |
| 885 | 885.3 | 1.1 | | | | | | | | 885.0 **PAVEMENT** (ASPHALT: 0.0-0.9 FT, ABC: 0.9-1.4 FT) 1.4 |
| | | | 16 | 8 | 4 | 12 | | M | | **ROADWAY EMBANKMENT** STIFF, GRAY, RED, ORANGE, FINE SANDY SILT, TRACE GRAVEL, TRACE MICA, MOIST (A-4) |
| | 882.7 | 3.7 | | | | | | | | |
| | | | 3 | 4 | 5 | 9 | | M | | |
| 880 | 880.4 | 6.0 | | | | | | | | |
| | | | 7 | 6 | 6 | 12 | | M | | 878.4 8.0 |
| | 877.7 | 8.7 | | | | | | | | STIFF, RED, ORANGE, SILTY CLAY, MOIST, HIGHLY PLASTIC (A-7-5) |
| | | | 3 | 4 | 5 | 9 | SS-6 | 30% | | 875.4 11.0 |
| 875 | | | | | | | | | | STIFF, RED, ORANGE, GRAY, FINE SANDY SILT, TRACE GRAVEL, TRACE MICA, MOIST (A-4) |
| | 872.7 | 13.7 | | | | | | | | |
| | | | 8 | 6 | 4 | 10 | | M | | |
| 870 | | | | | | | | | | |
| | 867.7 | 18.7 | | | | | | | | |
| | | | 3 | 6 | 5 | 11 | | M | | |
| 865 | | | | | | | | | | 864.4 22.0 |
| | 862.7 | 23.7 | | | | | | | | **RESIDUAL** MEDIUM STIFF, RED, ORANGE, GRAY, SILTY CLAY, TRACE OF ORGANIC MATTER, TRACE MICA, MOIST (A-7) |
| | | | 2 | 3 | 3 | 6 | | M | | 861.2 25.2 |
| | | | | | | | | | | Boring Terminated at Elevation 861.2 ft IN RESIDUAL: SILTY CLAY |

# GEOTECHNICAL BORING REPORT
# BORE LOG

| | | | |
|---|---|---|---|
| **WBS** 34839.3.7 | **TIP** U-2579D | **COUNTY** FORSYTH | **GEOLOGIST** Howard, J. |
| **SITE DESCRIPTION** U-2579D Noise Wall 14 | | | **GROUND WTR (ft)** |
| **BORING NO.** NW14-23 | **STATION** 12+08 | **OFFSET** 10 ft RT | **ALIGNMENT** -NW14 SEC3- |
| **COLLAR ELEV.** 887.6 ft | **TOTAL DEPTH** 25.0 ft | **NORTHING** 885,931 | **EASTING** 1,641,715 |
| **DRILL RIG/HAMMER EFF./DATE** TRI0055 CME-55 83% 05/09/2022 | | **DRILL METHOD** H.S. Augers | **HAMMER TYPE** Automatic |
| **DRILLER** Toothman, R. | **START DATE** 01/29/24 | **COMP. DATE** 01/29/24 | **SURFACE WATER DEPTH** N/A |

**GROUND WTR (ft)**: 0 HR. Dry; 24 HR. FIAD

| ELEV (ft) | DRIVE ELEV (ft) | DEPTH (ft) | BLOW COUNT 0.5ft | 0.5ft | 0.5ft | BLOWS PER FOOT (0 25 50 75 100) | SAMP. NO. | MOI | LOG | SOIL AND ROCK DESCRIPTION — ELEV. (ft) | DEPTH (ft) |
|---|---|---|---|---|---|---|---|---|---|---|---|
| 890 | | | | | | | | | | | |
| | | | | | | | | | | 887.6 GROUND SURFACE | 0.0 |
| | 886.6 | 1.0 | | | | | | | | 886.0 **PAVEMENT** (ASPHALT: 0.0-0.8 FT, ABC: 0.8-1.6 FT) | 1.6 |
| 885 | | | 32 | 16 | 6 | 22 | | D | | 884.6 **ROADWAY EMBANKMENT** MEDIUM DENSE, TAN, RED, SILTY FINE SAND, DRY (A-2-4) | 3.0 |
| | 884.1 | 3.5 | | | | | | | | | |
| | | | 3 | 3 | 4 | 7 | | M | | MEDIUM STIFF TO STIFF, RED, ORANGE, BROWN, FINE SANDY SILT, TRACE MICA, MOIST (A-4) | |
| | 881.6 | 6.0 | | | | | | | | | |
| 880 | | | 4 | 5 | 6 | 11 | | M | | | |
| | 879.1 | 8.5 | | | | | | | | 878.8 **RESIDUAL** VERY STIFF TO MEDIUM STIFF, BROWN, GRAY, TAN, FINE SANDY SILT, MOIST TO DRY (A-4) | 8.8 |
| | | | 3 | 10 | 9 | 19 | | M | | | |
| 875 | | | | | | | | | | | |
| | 874.1 | 13.5 | | | | | | | | | |
| | | | 2 | 3 | 3 | 6 | | D | | | |
| 870 | | | | | | | | | | | |
| | 869.1 | 18.5 | | | | | | | | | |
| | | | 3 | 6 | 8 | 14 | | D | | | |
| 865 | | | | | | | | | | 865.6 DENSE, TAN, GRAY, SILTY FINE SAND, MOIST (A-2-4) | 22.0 |
| | 864.1 | 23.5 | | | | | | | | | |
| | | | 5 | 14 | 20 | 34 | | M | | 862.6 Boring Terminated at Elevation 862.6 ft IN RESIDUAL: SILTY SAND | 25.0 |

| | | | |
|---|---|---|---|
| **WBS** 34839.3.7 | **TIP** U-2579D | **COUNTY** FORSYTH | **GEOLOGIST** Howard, J. |
| **SITE DESCRIPTION** U-2579D Noise Wall 14 | | | **GROUND WTR (ft)** |
| **BORING NO.** NW14-24 | **STATION** 11+12 | **OFFSET** 91 ft RT | **ALIGNMENT** -NW14 SEC4- |
| **COLLAR ELEV.** 889.3 ft | **TOTAL DEPTH** 25.1 ft | **NORTHING** 885,807 | **EASTING** 1,641,774 |
| **DRILL RIG/HAMMER EFF./DATE** TRI0055 CME-55 83% 05/09/2022 | | **DRILL METHOD** H.S. Augers | **HAMMER TYPE** Automatic |
| **DRILLER** Toothman, R. | **START DATE** 01/29/24 | **COMP. DATE** 01/29/24 | **SURFACE WATER DEPTH** N/A |

**GROUND WTR (ft)**: 0 HR. Dry; 24 HR. FIAD

| ELEV (ft) | DRIVE ELEV (ft) | DEPTH (ft) | BLOW COUNT 0.5ft | 0.5ft | 0.5ft | BLOWS PER FOOT (0 25 50 75 100) | SAMP. NO. | MOI | LOG | SOIL AND ROCK DESCRIPTION | |
|---|---|---|---|---|---|---|---|---|---|---|---|
| 890 | | | | | | | | | | | |
| | | | | | | | | | | 889.3 GROUND SURFACE | 0.0 |
| | 888.2 | 1.1 | | | | | | | | 887.7 **PAVEMENT** (ASPHALT: 0.0-0.9 FT, ABC: 0.9-1.6 FT) | 1.6 |
| | | | 44 | 29 | 16 | 45 | | D | | **ROADWAY EMBANKMENT** DENSE TO LOOSE, RED, BROWN, TAN, SILTY FINE TO COARSE SAND, TRACE GRAVEL, DRY (A-2-4) | |
| 885 | 885.7 | 3.6 | | | | | | | | | |
| | | | 4 | 5 | 4 | 9 | | D | | | |
| | 883.3 | 6.0 | | | | | | | | | |
| | | | 2 | 4 | 3 | 7 | | D | | | |
| 880 | 880.7 | 8.6 | | | | | | | | 881.3 **RESIDUAL** LOOSE TO DENSE, TAN, BROWN, ORANGE, SILTY FINE SAND, DRY TO MOIST (A-2-4) | 8.0 |
| | | | 3 | 4 | 4 | 8 | | D | | | |
| 875 | 875.7 | 13.6 | | | | | | | | | |
| | | | 5 | 5 | 7 | 12 | | D | | | |
| 870 | 870.7 | 18.6 | | | | | | | | | |
| | | | 10 | 15 | 15 | 30 | | D | | | |
| 865 | 865.7 | 23.6 | | | | | | | | 864.2 Boring Terminated at Elevation 864.2 ft IN RESIDUAL: SILTY SAND | 25.1 |
| | | | 15 | 25 | 23 | 48 | | M | | | |

# GEOTECHNICAL BORING REPORT
# BORE LOG

| | | | |
|---|---|---|---|
| **WBS** 34839.3.7 | **TIP** U-2579D | **COUNTY** FORSYTH | **GEOLOGIST** Howard, J. |
| **SITE DESCRIPTION** U-2579D Noise Wall 14 | | | **GROUND WTR (ft)** |
| **BORING NO.** NW14-25 | **STATION** 11+59 | **OFFSET** 2 ft RT | **ALIGNMENT** -NW14 SEC4- / **0 HR.** Dry |
| **COLLAR ELEV.** 897.6 ft | **TOTAL DEPTH** 25.0 ft | **NORTHING** 885,830 | **EASTING** 1,641,872 / **24 HR.** Dry |
| **DRILL RIG/HAMMER EFF./DATE** TRI0055 CME-55 83% 05/09/2022 | | **DRILL METHOD** H.S. Augers | **HAMMER TYPE** Automatic |
| **DRILLER** Toothman, R. | **START DATE** 02/01/24 | **COMP. DATE** 02/01/24 | **SURFACE WATER DEPTH** N/A |

| ELEV (ft) | DRIVE ELEV (ft) | DEPTH (ft) | BLOW COUNT 0.5ft | 0.5ft | 0.5ft | BLOWS PER FOOT 0 25 50 75 100 | SAMP. NO. | MOI | LOG | SOIL AND ROCK DESCRIPTION ELEV. (ft) | DEPTH (ft) |
|---|---|---|---|---|---|---|---|---|---|---|---|
| 900 | | | | | | | | | | | |
| | | | | | | | | | | 897.6 GROUND SURFACE | 0.0 |
| | 896.6 | 1.0 | | | | | | | | **RESIDUAL** MEDIUM STIFF, RED, BROWN, ORANGE, FINE SANDY CLAY, TRACE OF ORGANIC MATTER, MOIST (A-6) | |
| 895 | | | 1 | 2 | 2 | 4 | SS-7 | 26% | | | |
| | 894.1 | 3.5 | 2 | 3 | 5 | 8 | | M | | | |
| | 891.6 | 6.0 | 3 | 5 | 4 | 9 | | M | | 892.1 STIFF TO MEDIUM STIFF, RED, ORANGE, TAN, BROWN, GRAY, FINE SANDY SILT, TRACE MICA, MOIST (A-4) | 5.5 |
| 890 | 889.1 | 8.5 | 3 | 3 | 3 | 6 | | M | | | |
| 885 | 884.1 | 13.5 | 3 | 11 | 11 | 22 | | M | | 885.6 MEDIUM DENSE, WHITE, TAN, SILTY FINE SAND, MOIST (A-2-4) | 12.0 |
| | | | | | | | | | | 882.1 HARD, WHITE, TAN, RED, BROWN, FINE SANDY SILT, MOIST (A-4) | 15.5 |
| 880 | 879.1 | 18.5 | 27 | 32 | 26 | 58 | | M | | | |
| 875 | 874.1 | 23.5 | 16 | 19 | 26 | 45 | | M | | 875.6 DENSE, WHITE, TAN, SILTY FINE SAND, MOIST (A-2-4) | 22.0 |
| | | | | | | | | | | 872.6 Boring Terminated at Elevation 872.6 ft IN RESIDUAL: SILTY SAND | 25.0 |

| | | | |
|---|---|---|---|
| **WBS** 34839.3.7 | **TIP** U-2579D | **COUNTY** FORSYTH | **GEOLOGIST** Howard, J. |
| **SITE DESCRIPTION** U-2579D Noise Wall 14 | | | **GROUND WTR (ft)** |
| **BORING NO.** NW14-26 | **STATION** 12+62 | **OFFSET** 1 ft RT | **ALIGNMENT** -NW14 SEC4- / **0 HR.** Dry |
| **COLLAR ELEV.** 906.4 ft | **TOTAL DEPTH** 24.9 ft | **NORTHING** 885,754 | **EASTING** 1,641,941 / **24 HR.** Dry |
| **DRILL RIG/HAMMER EFF./DATE** TRI0055 CME-55 83% 05/09/2022 | | **DRILL METHOD** H.S. Augers | **HAMMER TYPE** Automatic |
| **DRILLER** Toothman, R. | **START DATE** 02/01/24 | **COMP. DATE** 02/01/24 | **SURFACE WATER DEPTH** N/A |

| ELEV (ft) | DRIVE ELEV (ft) | DEPTH (ft) | BLOW COUNT 0.5ft | 0.5ft | 0.5ft | BLOWS PER FOOT 0 25 50 75 100 | SAMP. NO. | MOI | LOG | SOIL AND ROCK DESCRIPTION |
|---|---|---|---|---|---|---|---|---|---|---|
| 910 | | | | | | | | | | |
| | | | | | | | | | | 906.4 GROUND SURFACE 0.0 |
| 905 | 905.4 | 1.0 | | | | | | | | **RESIDUAL** STIFF, RED, ORANGE, FINE SANDY SILT, MOIST (A-4) |
| | | | 4 | 5 | 4 | 9 | | M | | |
| | 903.0 | 3.4 | 3 | 3 | 3 | 6 | SS-8 | 33% | | 903.4 MEDIUM STIFF, RED, ORANGE, SILTY CLAY, MOIST (A-7-5) 3.0 |
| 900 | 900.4 | 6.0 | 3 | 3 | 3 | 6 | | M | | 900.9 LOOSE, TAN, ORANGE, SILTY FINE SAND, MOIST (A-2-4) 5.5 |
| | 898.0 | 8.4 | 2 | 2 | 3 | 5 | | M | | |
| 895 | 893.0 | 13.4 | 3 | 4 | 5 | 9 | | M | | 894.4 STIFF TO HARD, BROWN, GRAY, FINE SANDY SILT, TRACE MICA, MOIST (A-4) 12.0 |
| 890 | 888.0 | 18.4 | 4 | 6 | 9 | 15 | | M | | |
| 885 | 883.0 | 23.4 | 12 | 19 | 19 | 38 | | M | | 881.5 Boring Terminated at Elevation 881.5 ft IN RESIDUAL: SANDY SILT 24.9 |

# GEOTECHNICAL BORING REPORT
# BORE LOG

| | | | |
|---|---|---|---|
| **WBS** 34839.3.7 | **TIP** U-2579D | **COUNTY** FORSYTH | **GEOLOGIST** Howard, J. |
| **SITE DESCRIPTION** U-2579D Noise Wall 14 | | | **GROUND WTR (ft)** |
| **BORING NO.** NW14-27 | **STATION** 13+66 | **OFFSET** 5 ft RT | **ALIGNMENT** -NW14 SEC4- / **0 HR.** Dry |
| **COLLAR ELEV.** 914.5 ft | **TOTAL DEPTH** 24.0 ft | **NORTHING** 885,674 | **EASTING** 1,642,006 / **24 HR.** FIAD |
| **DRILL RIG/HAMMER EFF./DATE** TRI0055 CME-55 83% 05/09/2022 | | **DRILL METHOD** H.S. Augers | **HAMMER TYPE** Automatic |
| **DRILLER** Toothman, R. | **START DATE** 02/02/24 | **COMP. DATE** 02/02/24 | **SURFACE WATER DEPTH** N/A |

| ELEV (ft) | DRIVE ELEV (ft) | DEPTH (ft) | BLOW COUNT 0.5ft | 0.5ft | 0.5ft | BLOWS PER FOOT 0 25 50 75 100 | SAMP. NO. | MOI | LOG | SOIL AND ROCK DESCRIPTION ELEV. (ft) | DEPTH (ft) |
|---|---|---|---|---|---|---|---|---|---|---|---|
| 915 | | | | | | | | | | 914.5 GROUND SURFACE | 0.0 |
| | 913.5 | 1.0 | | | | | | | | **RESIDUAL** | |
| | | | 4 | 4 | 4 | 8 | SS-9 | 33% | | MEDIUM STIFF, RED, BROWN, SILTY CLAY, MOIST (A-7-5) | |
| | 911.3 | 3.2 | | | | | | | | 911.5 | 3.0 |
| 910 | | | 2 | 2 | 3 | 5 | | M | | MEDIUM STIFF TO STIFF, RED, ORANGE, BROWN, GRAY, TAN, FINE SANDY SILT, TRACE OF ORGANIC MATTER, TRACE MICA, MOIST (A-4) | |
| | 908.5 | 6.0 | | | | | | | | | |
| | | | 2 | 2 | 3 | 5 | | M | | | |
| | 906.3 | 8.2 | | | | | | | | | |
| 905 | | | 3 | 5 | 7 | 12 | | M | | | |
| | | | | | | | | | | 902.5 | 12.0 |
| | 901.3 | 13.2 | | | | | | | | VERY DENSE, TAN, GRAY, SILTY FINE TO COARSE SAND, SOME ROCK FRAGMENTS, DRY (A-2-4) | |
| 900 | | | 7 | 22 | 33 | 55 | | D | | 899.0 | 15.5 |
| | | | | | | | | | | VERY STIFF, BROWN, GRAY, FINE SANDY SILT, TRACE MICA, MOIST (A-4) | |
| | 896.3 | 18.2 | | | | | | | | | |
| 895 | | | 7 | 6 | 14 | 20 | | M | | | |
| | 891.3 | 23.2 | | | | | | | | 891.5 | 23.0 |
| | | | 25 | 75/0.3 | | 100/0.8 | | | | 890.5 **WEATHERED ROCK** BROWN, GRAY MICA SCHIST | 24.0 |
| | | | | | | | | | | Boring Terminated at Elevation 890.5 ft IN WEATHERED ROCK: MICA SCHIST | |

NCDOT BORE DOUBLE U2579DEF_GEO_NWAL14.GPJ NC_DOT.GDT 12/6/24

# LABORATORY TESTING SUMMARY

**PROJECT NUMBER:** 34839.3.7 **TIP:** U-2579D **COUNTY:** Forsyth

**DESCRIPTION:** Future I-74: Winston-Salem Northen Beltway from West of NC 66 to US 311

| Sample No. | Boring No. | Station | Offset (feet) | Alignment | Depth Interval (feet) | AASHTO Class. | L.L. | P.I. | % by Weight | | | | % Retained #4 Sieve | % Passing (sieves) | | | % Moisture | % Organic |
|---|---|---|---|---|---|---|---|---|---|---|---|---|---|---|---|---|---|---|
| | | | | | | | | | Coarse Sand | Fine Sand | Silt | Clay | | #10 | #40 | #200 | | |
| SS-1 | NW14-1 | 10+08 | 15' LT | -NW14 SEC1- | 1.0-2.5 | A-7-5 (43) | 83 | 45 | 2.0 | 14.6 | 14.4 | 69.0 | 0 | 94 | 94 | 82 | 39.5 | -- |
| SS-2 | NW14-3 | 11+61 | 5' RT | -NW14 SEC1- | 1.0-2.5 | A-7-5 (23) | 65 | 31 | 5.1 | 26.3 | 7.1 | 61.5 | 0 | 94 | 91 | 69 | 36.7 | -- |
| SS-3 | NW14-5 | 13+97 | 34' RT | -NW14 SEC1- | 3.4-4.9 | A-7-5 (18) | 63 | 29 | 6.5 | 31.1 | 14.0 | 48.4 | 2 | 93 | 89 | 64 | 26.0 | -- |
| SS-4 | NW14-8 | 16+90 | 5' LT | -NW14 SEC1- | 3.5-5.0 | A-7-5 (14) | 56 | 18 | 5.5 | 29.6 | 26.5 | 38.4 | 1 | 93 | 90 | 69 | 30.5 | -- |
| SS-5 | NW14-10 | 18+92 | 13' RT | -NW14 SEC1- | 6.0-7.5 | A-7-5 (15) | 57 | 27 | 5.4 | 32.8 | 14.5 | 47.3 | 2 | 88 | 85 | 61 | 31.3 | -- |
| SS-6 | NW14-22 | 11+05 | 11' RT | -NW14 SEC3- | 8.7-10.2 | A-7-5 (19) | 65 | 29 | 6.6 | 29.1 | 11.1 | 53.2 | 1 | 94 | 91 | 65 | 30.3 | -- |
| SS-7 | NW14-25 | 11+59 | 2' RT | -NW14 SEC4- | 1.0-2.5 | A-6 (5) | 37 | 15 | 8.9 | 38.0 | 16.7 | 36.4 | 2 | 90 | 87 | 53 | 26.4 | -- |
| SS-8 | NW14-26 | 12+62 | 1' RT | -NW14 SEC4- | 3.4-4.9 | A-7-5 (7) | 47 | 11 | 4.2 | 40.9 | 26.5 | 28.4 | 0 | 98 | 97 | 63 | 32.9 | -- |
| SS-9 | NW14-27 | 13+66 | 5' RT | -NW14 SEC4- | 1.0-2.5 | A-7-5 (13) | 64 | 25 | 5.9 | 36.5 | 4.1 | 53.5 | 0 | 89 | 88 | 56 | 33.0 | -- |

Stephanie H. Huffman

Certified Lab Technician Signature

114-01-1203

Certification Number